ROLEX
MIDDLE SEA RACE
2023

ROYAL MALTA YACHT CLUB

Weather

Mike Broughton

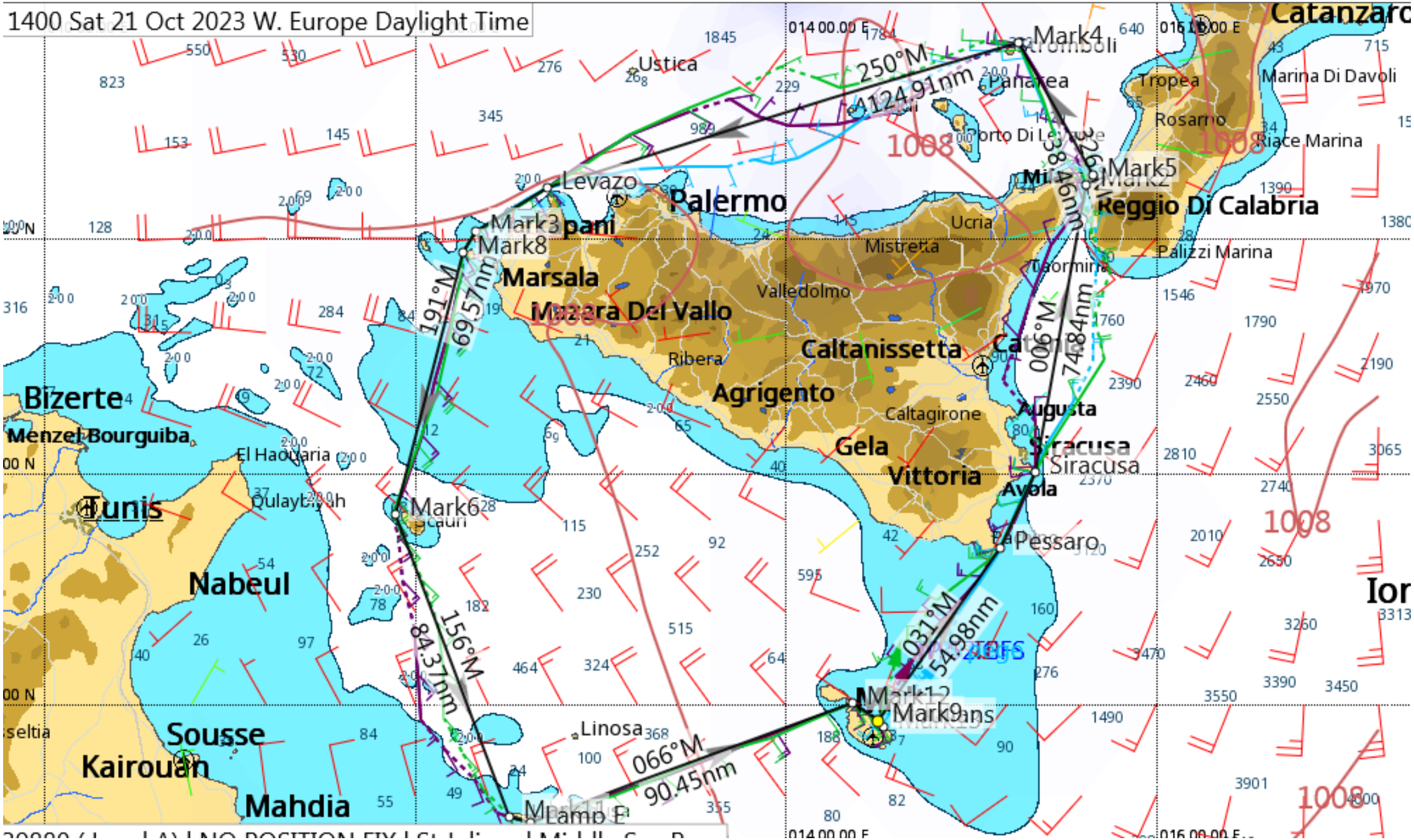
1400 Sat 21 Oct 2023 W. Europe Daylight Time
Catanzaro
Mark4
Ustica
250°M
124.91nm
Panarea
Tropea
Marina Di Davoli
Rosarno
Riace Marina
Porto Di Levante
1008
Mark5
Mark2
Reggio Di Calabria
Levazo
Palermo
Mark3
Mark8
Marsala
Mazara Del Vallo
Ucria
Mistretta
Palizzi Marina
Taormina
Valledolmo
191°M
69.57nm
006°M
74.84nm
Caltanissetta
Ribera
Agrigento
Caltagirone
Augusta
Gela
Siracusa
Vittoria
Avola
Bizerte
Menzel Bourguiba
El Haouaria
Tunis
Qulaybiyah
Mark6
Pessaro
Nabeul
156°M
84.37nm
031°M
54.98nm
Mark12
Mark9
Linosa
066°M
90.45nm
Sousse
Kairouan
Mahdia
Lamp E

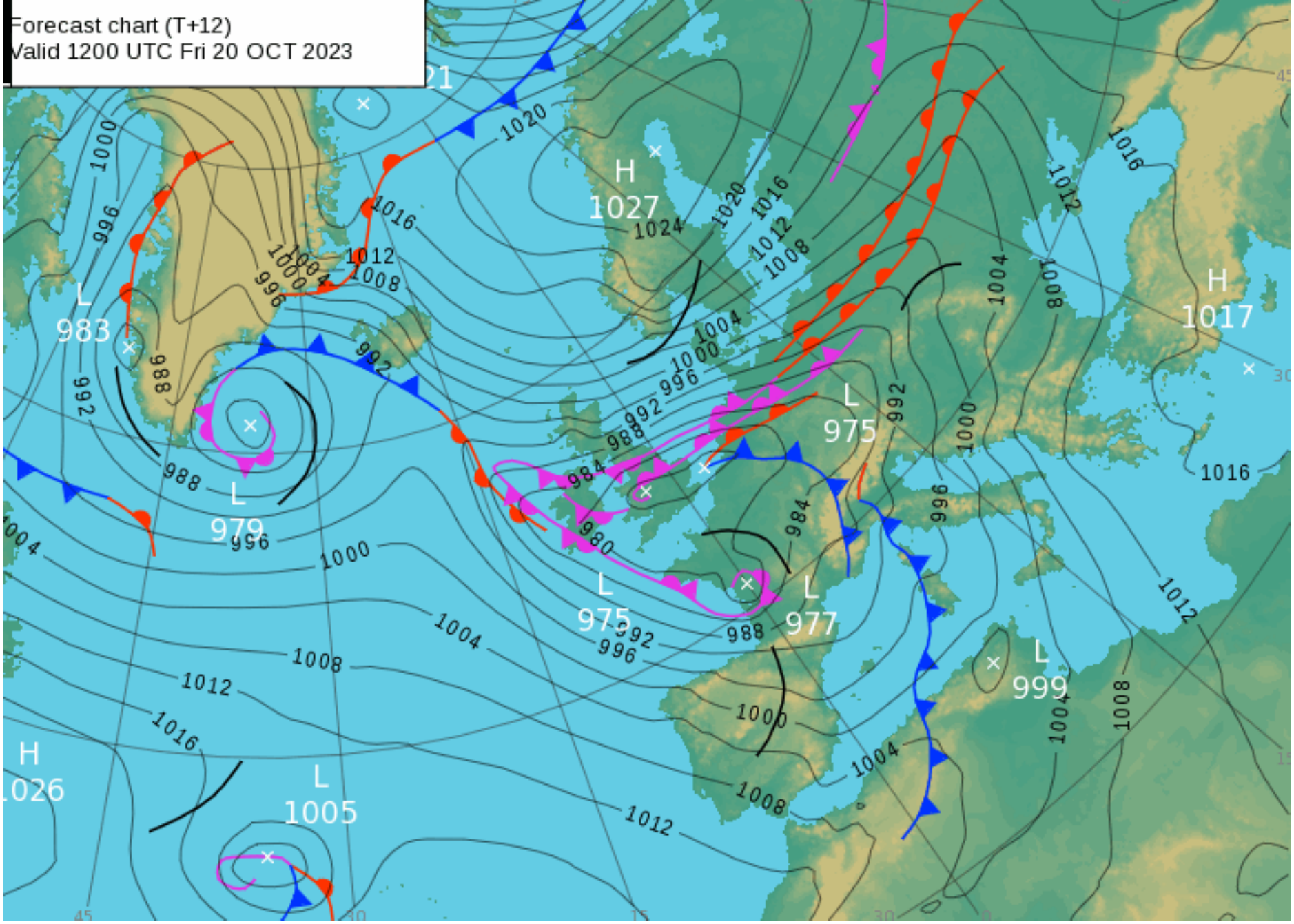
Forecast chart (T+12)
Valid 1200 UTC Fri 20 OCT 2023
H
1027
H
1017
L
983
L
979
L
975
L
975
L
977
L
999
H
1026
L
1005

11:00 Friday, 20. Oct

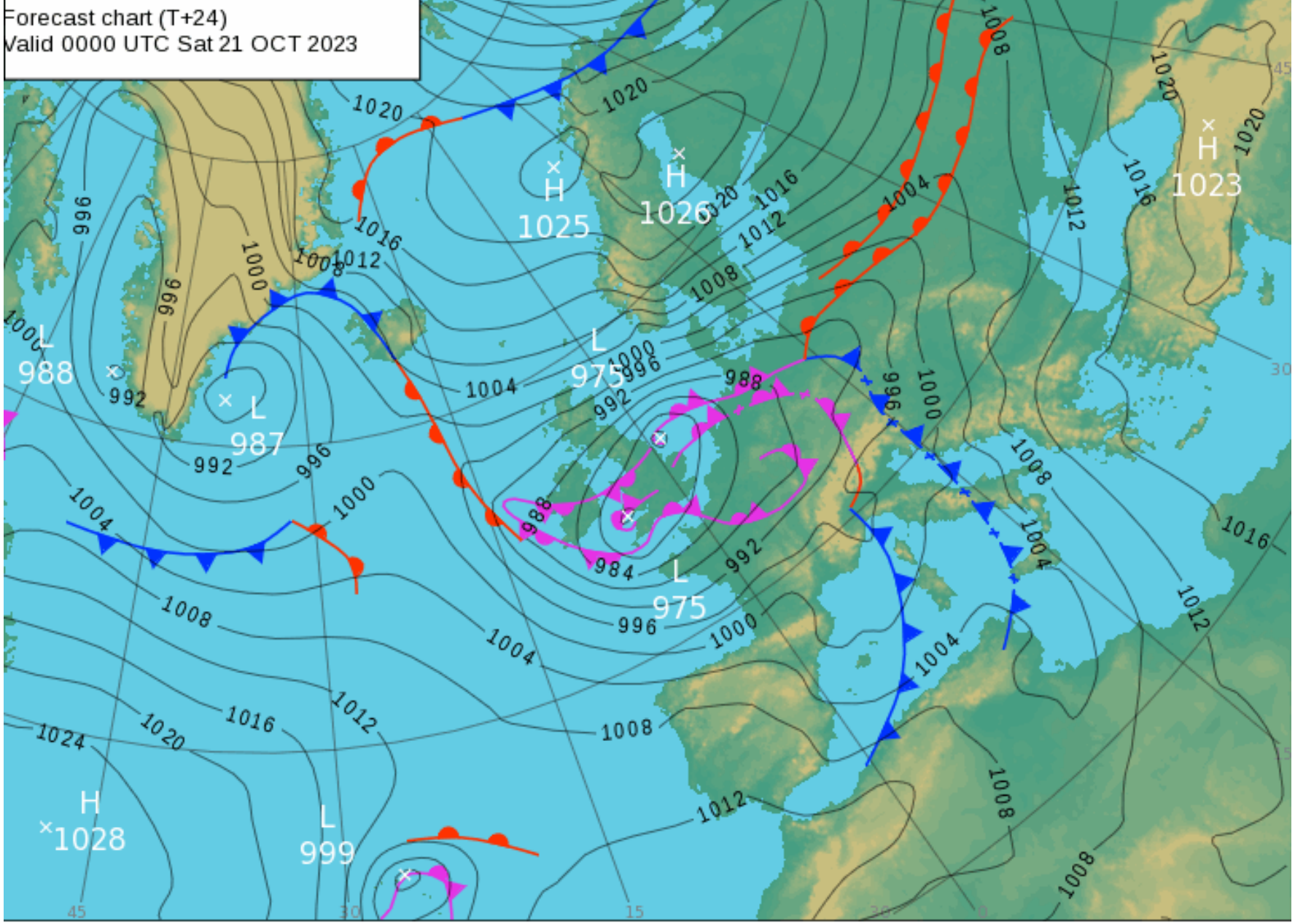

00:00 (UTC) on Sat 21 Oct 2023

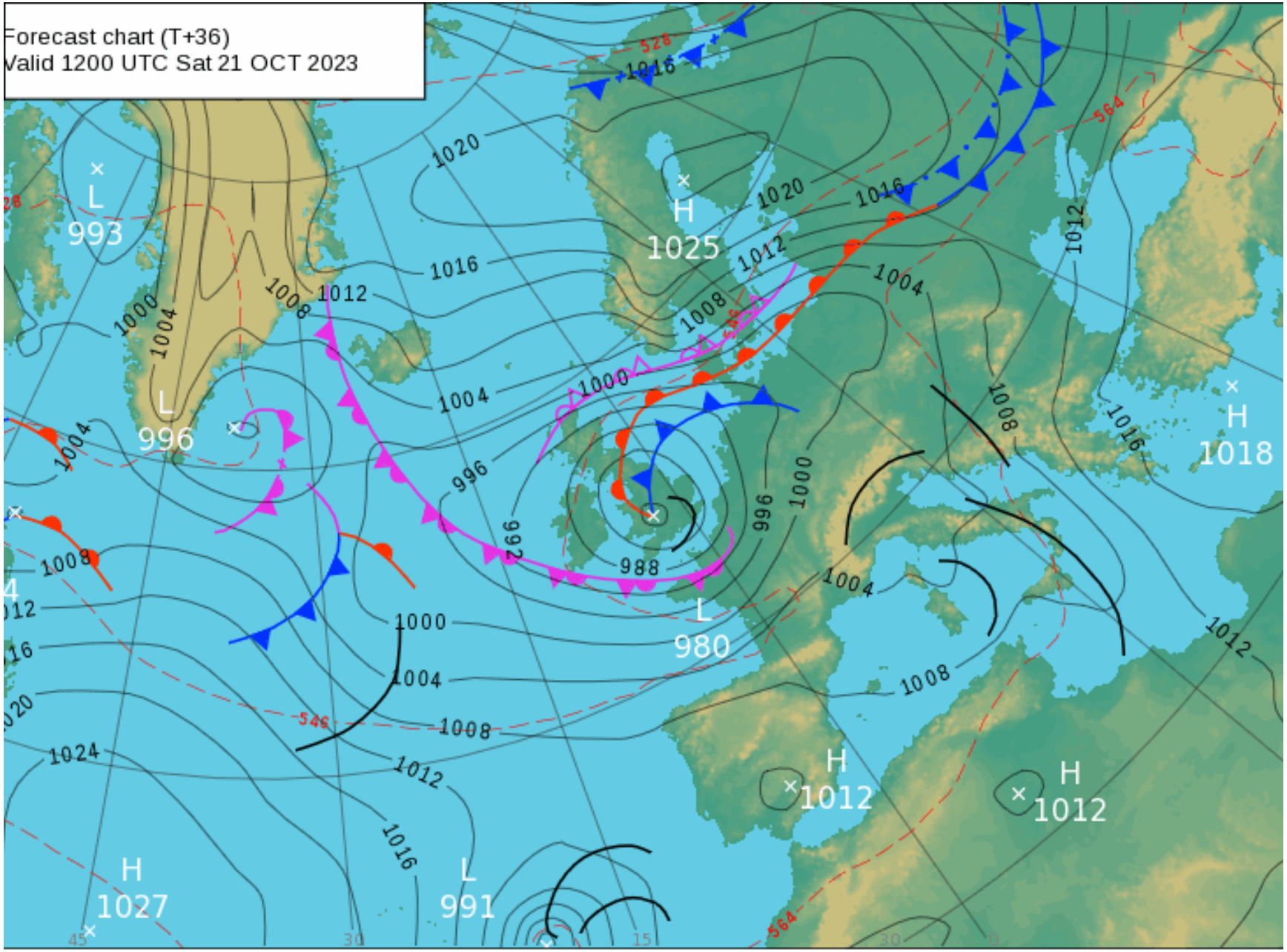

12:00 (UTC) on Sat 21 Oct 2023

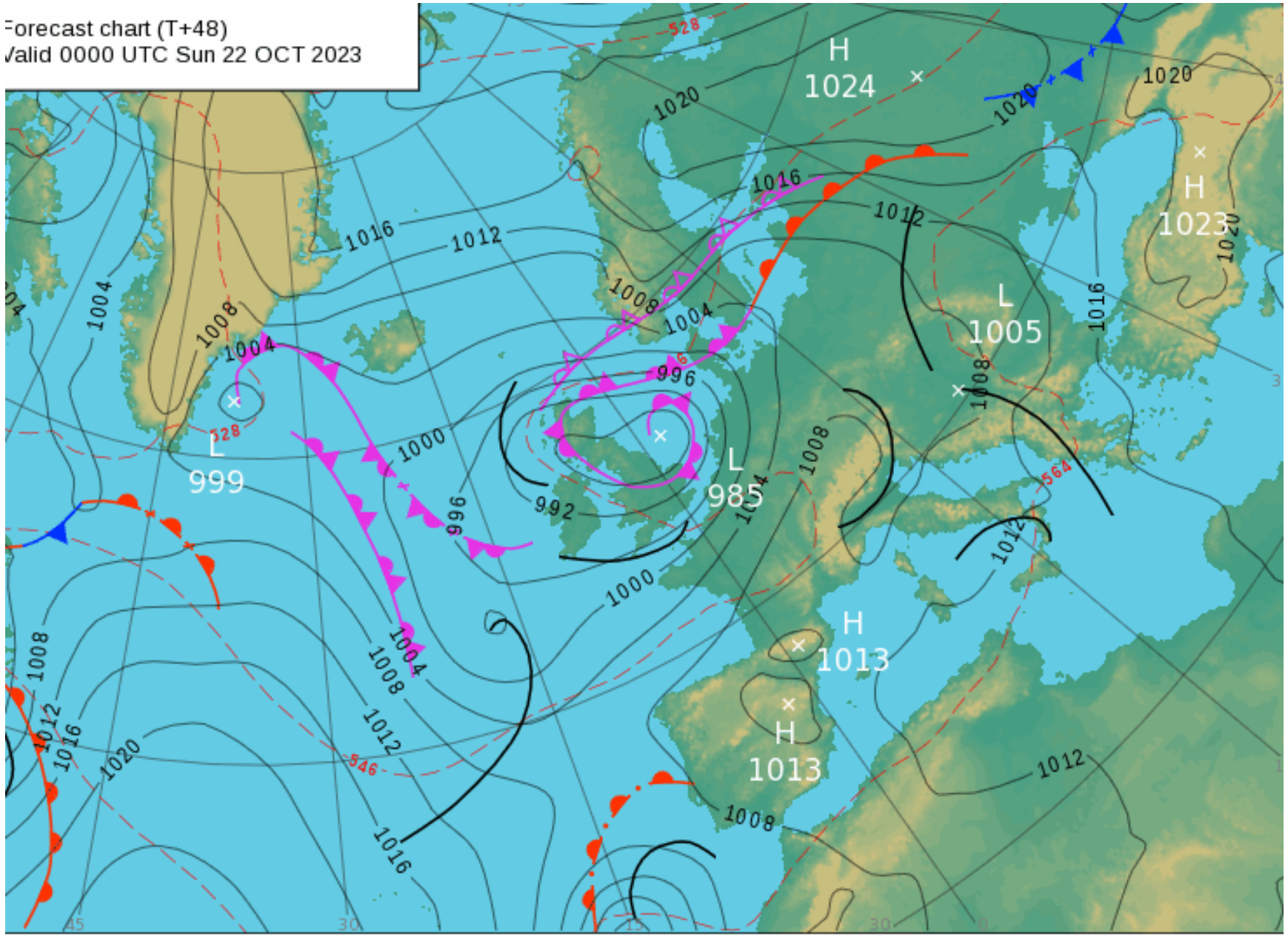

00:00 (UTC) on Sun 22 Oct 2023

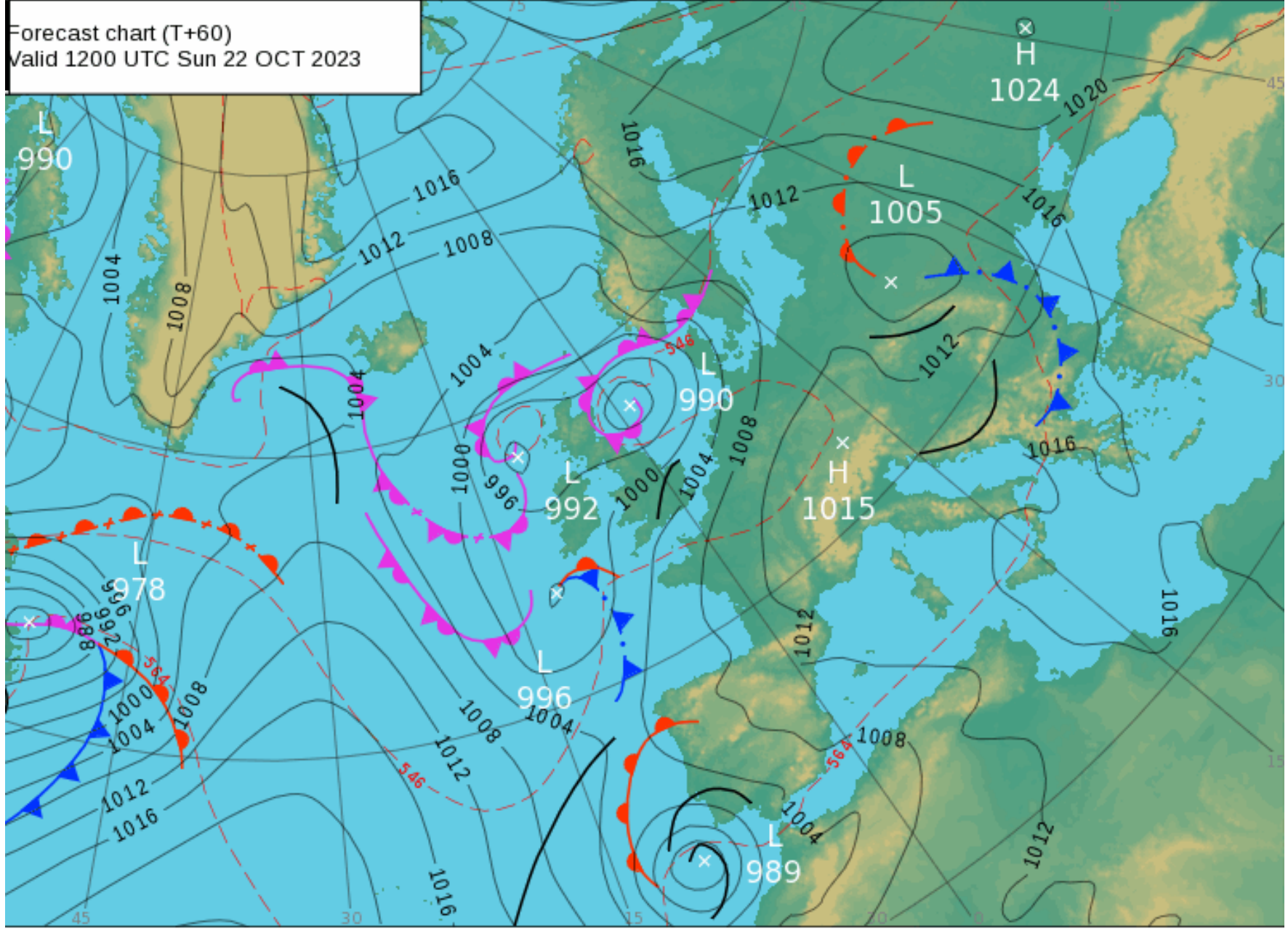

12:00 (UTC) on Sun 22 Oct 2023

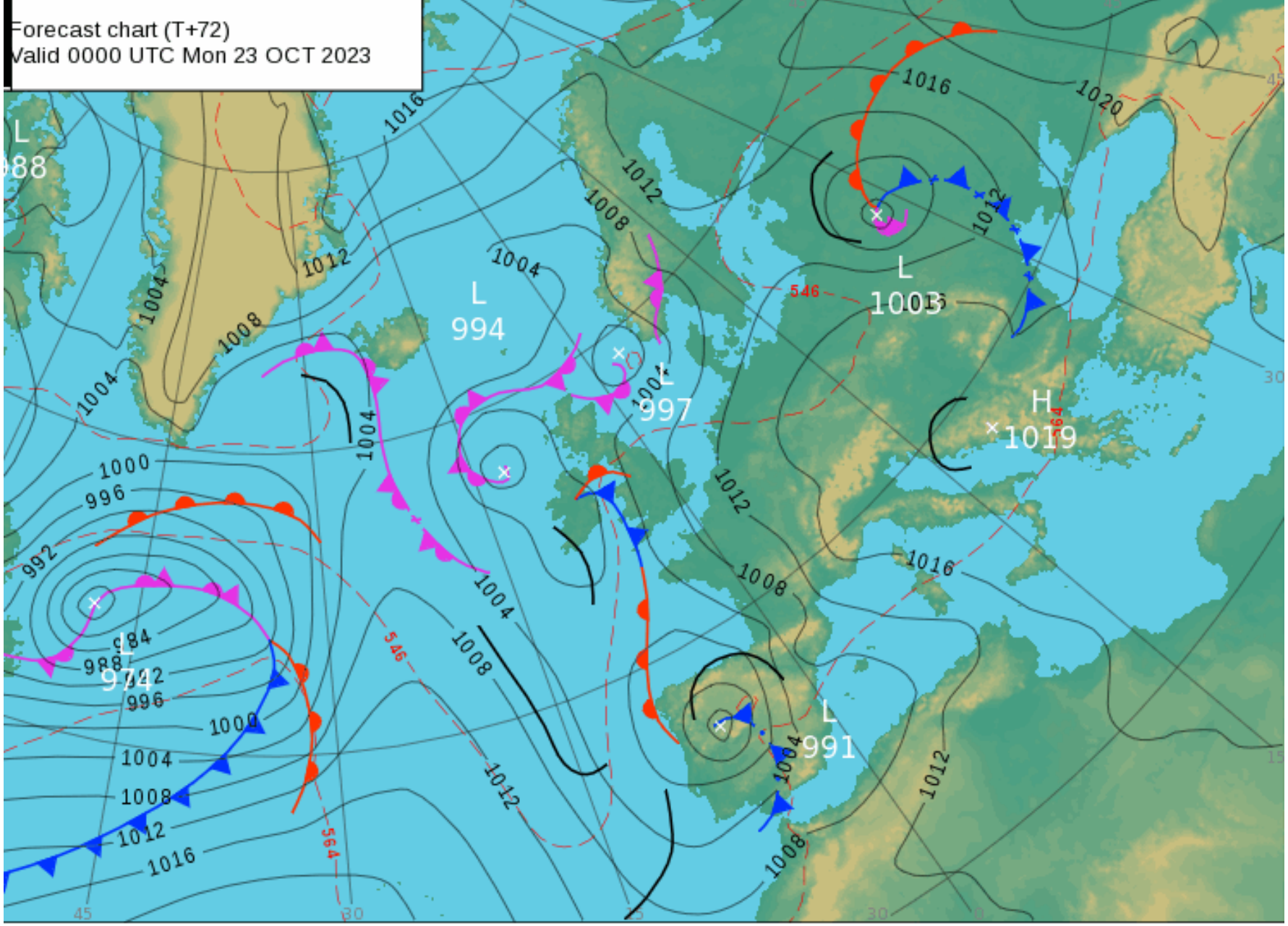

00:00 (UTC) on Mon 23 Oct 2023

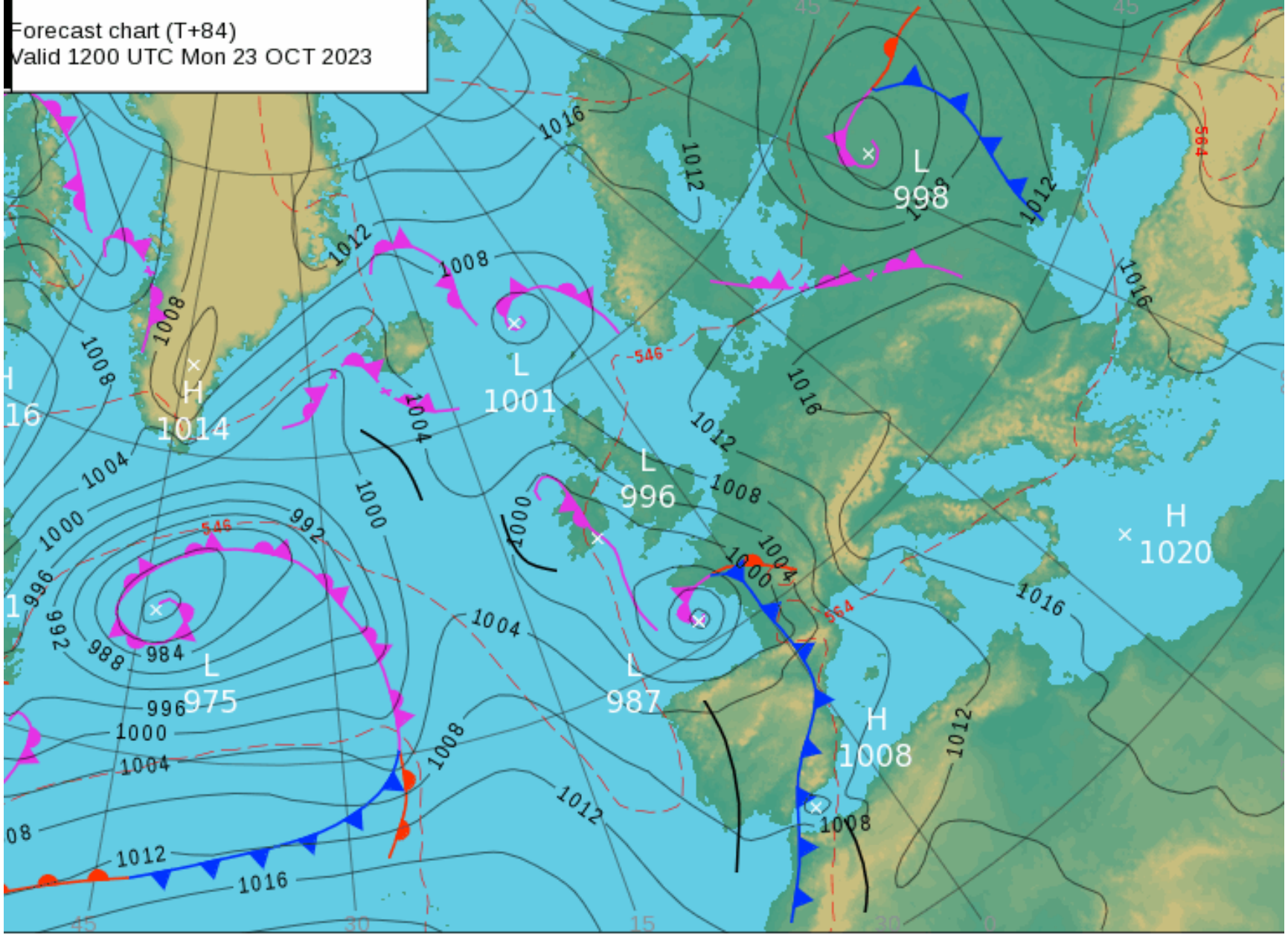

12:00 (UTC) on Mon 23 Oct 2023

Palermo
Trapani
Corleone
Mazara del Vallo
Ribera
Nicosia
Bronte
Patti
Melito di Porto Salvo
Gela
Syracuse
Ragusa
Linosa
Valletta
Radar & Satellite
Wind
Rain, thunder
Temperature
Clouds
Low clouds
Cloud base
Visibility
Waves
Air quality
More layers...
particles animation
pressure
More layers...
ECMWF 9km
GFS 22km
ICON-EU 7km
2 more...
mm 1.5 2 3 7 10 20 30
© OpenStreetMap contributors
Sun 22
Mon 23
Tue 24
Wed 25
Thu 26
Fri 27
Sat 28
Sun 29

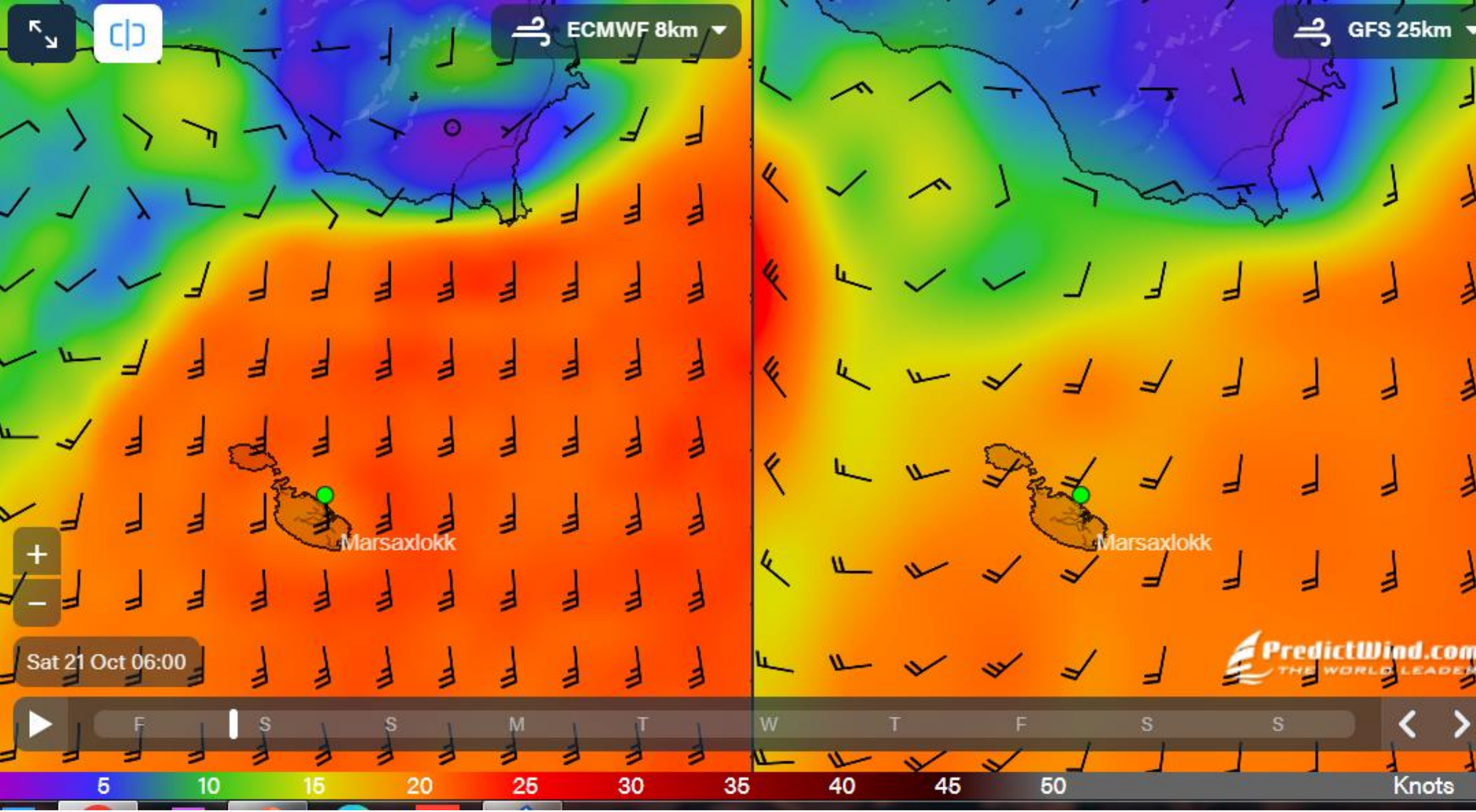
ECMWF 8km
GFS 25km
Marsaxlokk
Marsaxlokk
Sat 21 Oct 06:00
F S S M T W T F S S
5 10 15 20 25 30 35 40 45 50 Knots
PredictWind.com

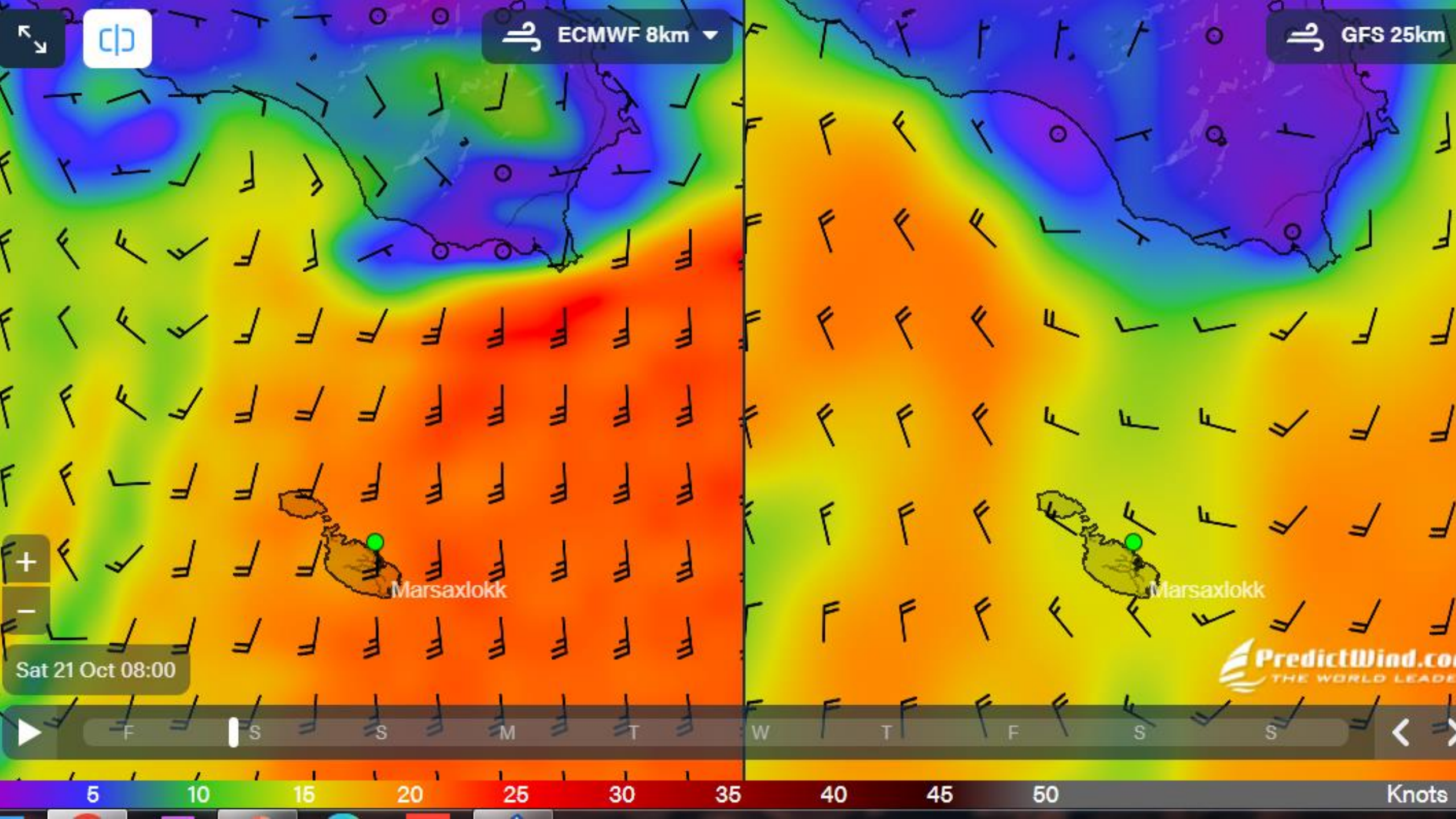
ECMWF 8km
GFS 25km
Marsaxlokk
Marsaxlokk
Sat 21 Oct 08:00
F S S M T W T F S S
5 10 15 20 25 30 35 40 45 50 Knots

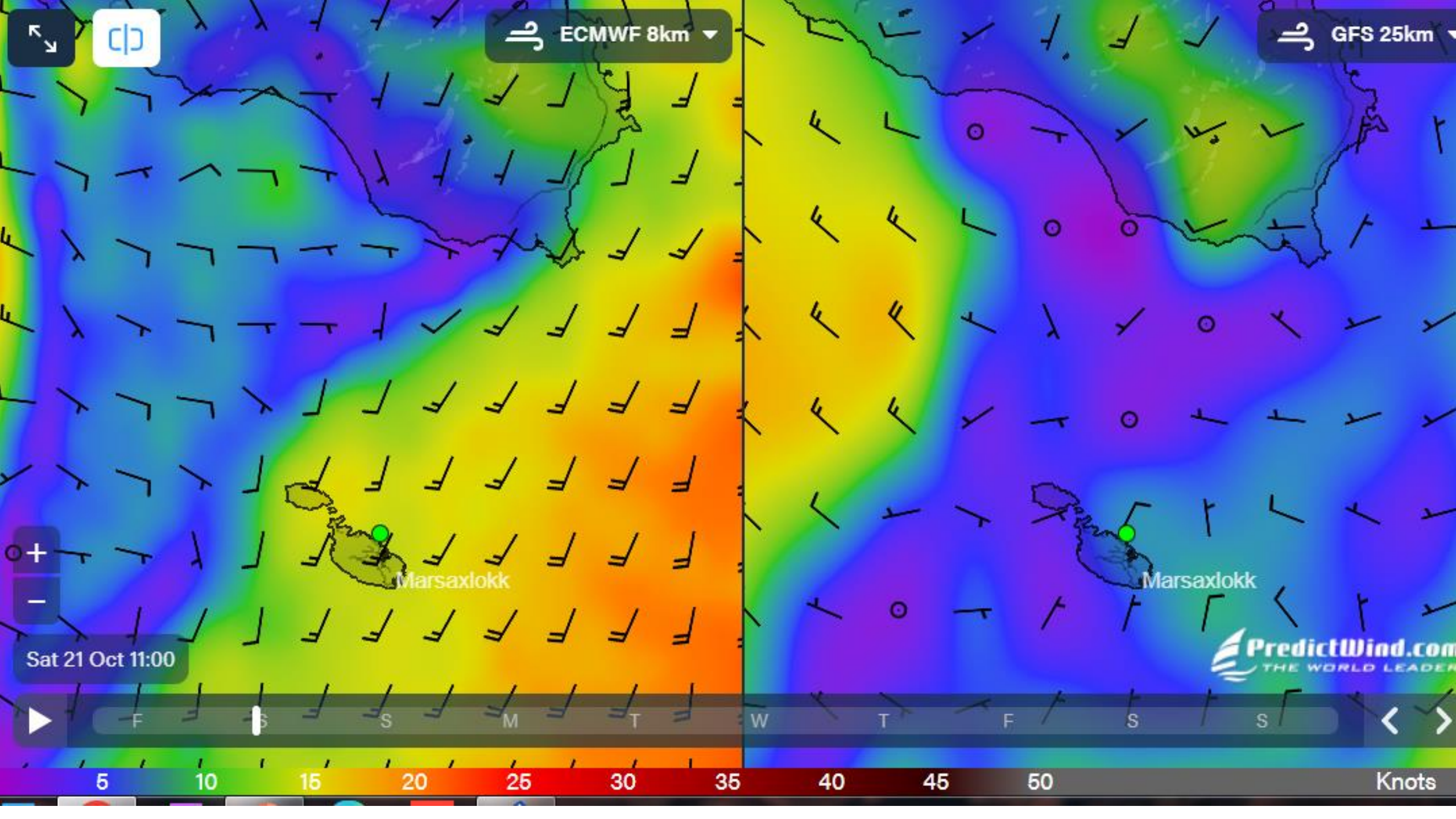
ECMWF 8km
GFS 25km
Marsaxlokk
Marsaxlokk
Sat 21 Oct 11:00
F S S M T W T F S S
PredictWind.com
THE WORLD LEADER
5 10 15 20 25 30 35 40 45 50 Knots

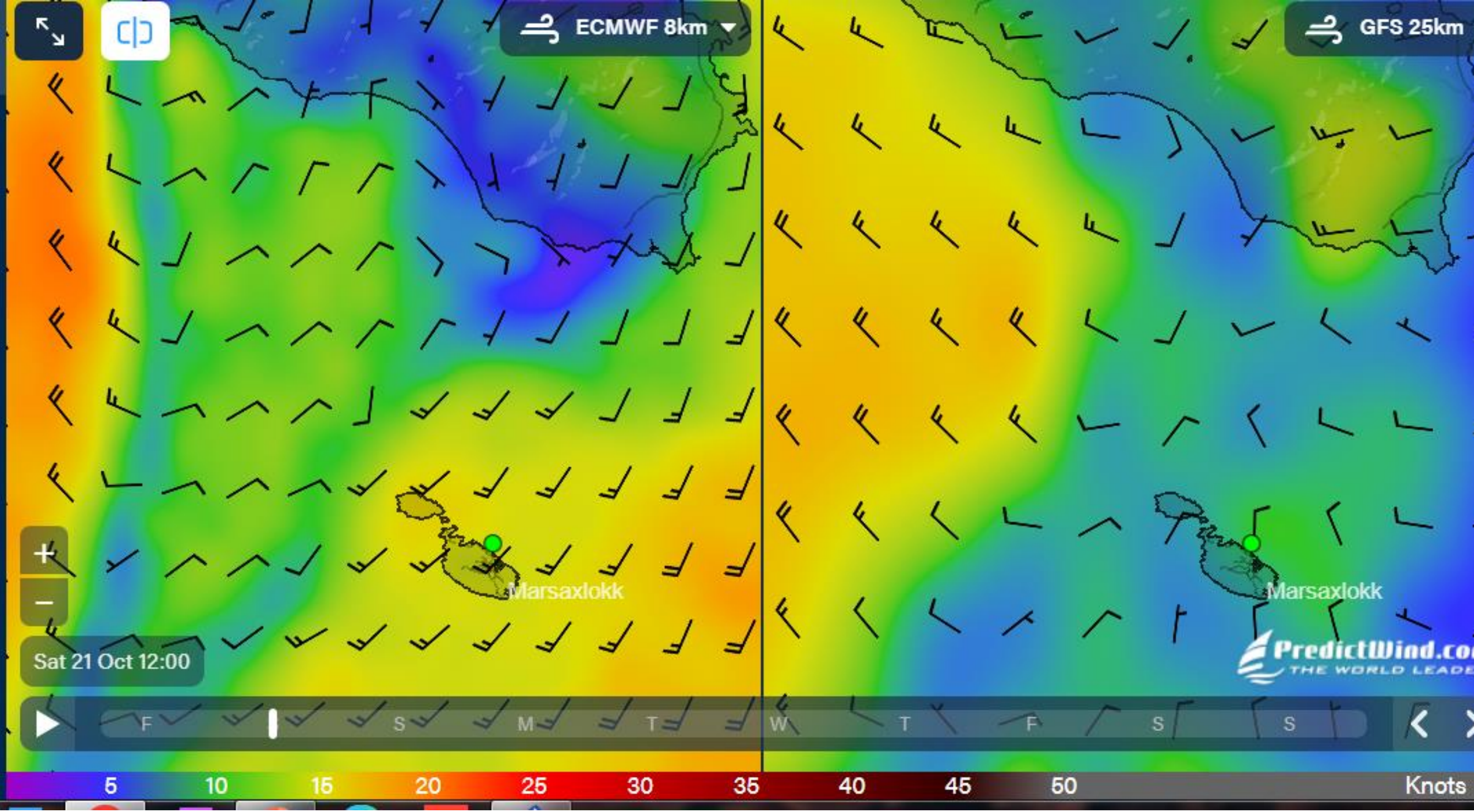
ECMWF 8km
GFS 25km
Marsaxlokk
Marsaxlokk
Sat 21 Oct 12:00
F
S
M
T
W
T
F
S
S
PredictWind.com
THE WORLD LEADE
5
10
15
20
25
30
35
40
45
50
Knots

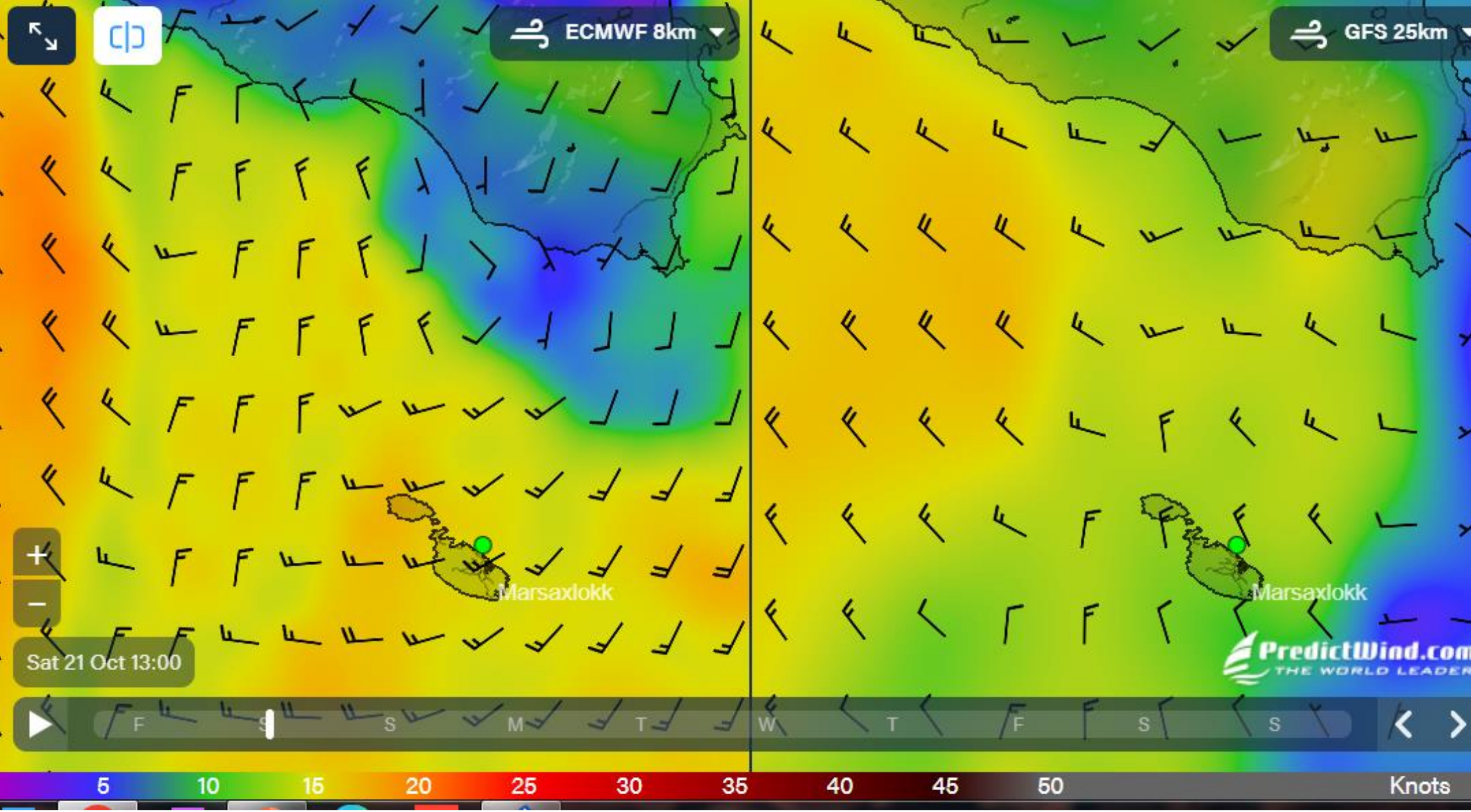
ECMWF 8km
GFS 25km
Marsaxlokk
Marsaxlokk
Sat 21 Oct 13:00
F S S M T W T F S S
PredictWind.com
THE WORLD LEADER
5 10 15 20 25 30 35 40 45 50 Knots

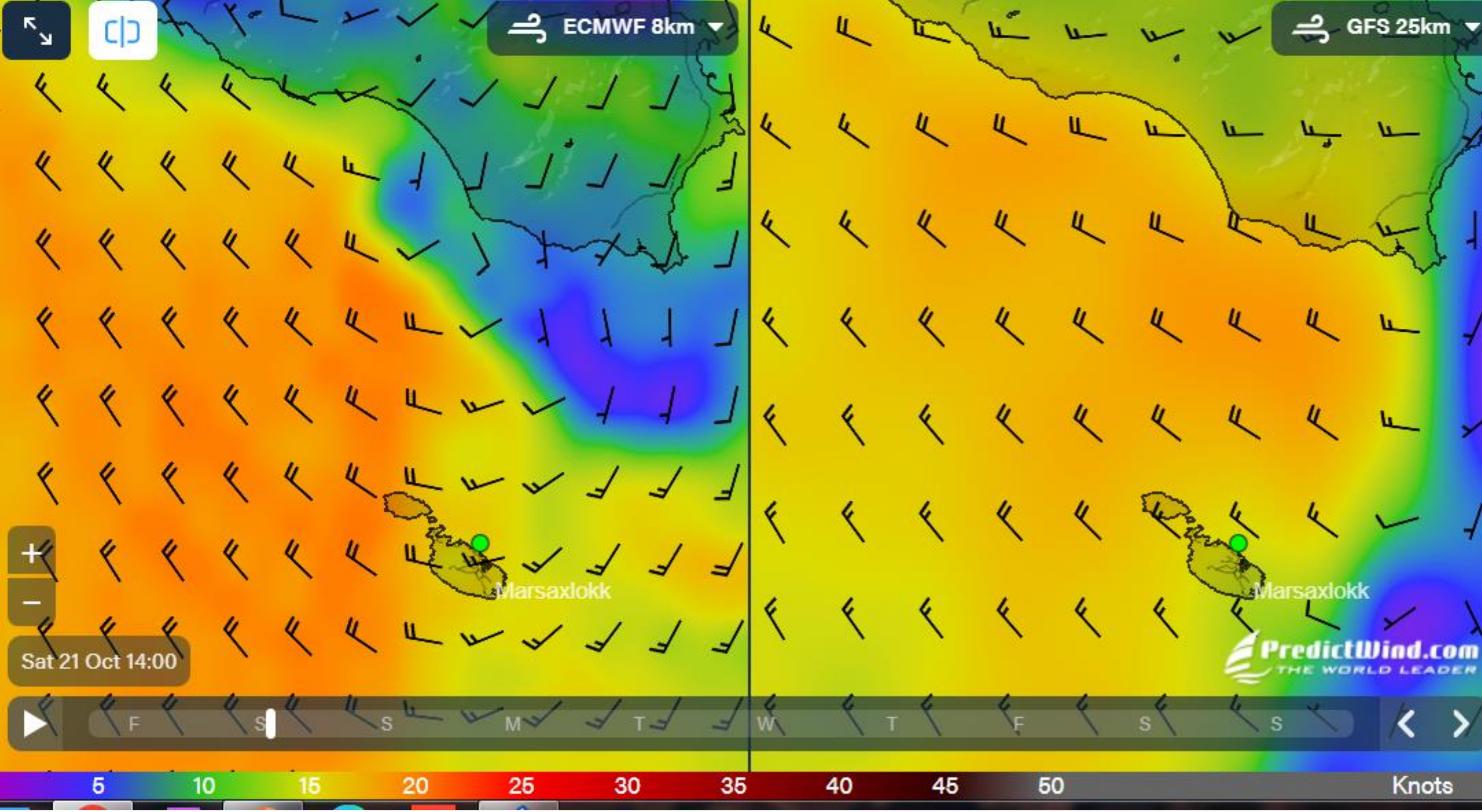
ECMWF 8km
GFS 25km
Marsaxlokk
Marsaxlokk
Sat 21 Oct 14:00
F S S M T W T F S S
PredictWind.com
THE WORLD LEADER
5 10 15 20 25 30 35 40 45 50 Knots

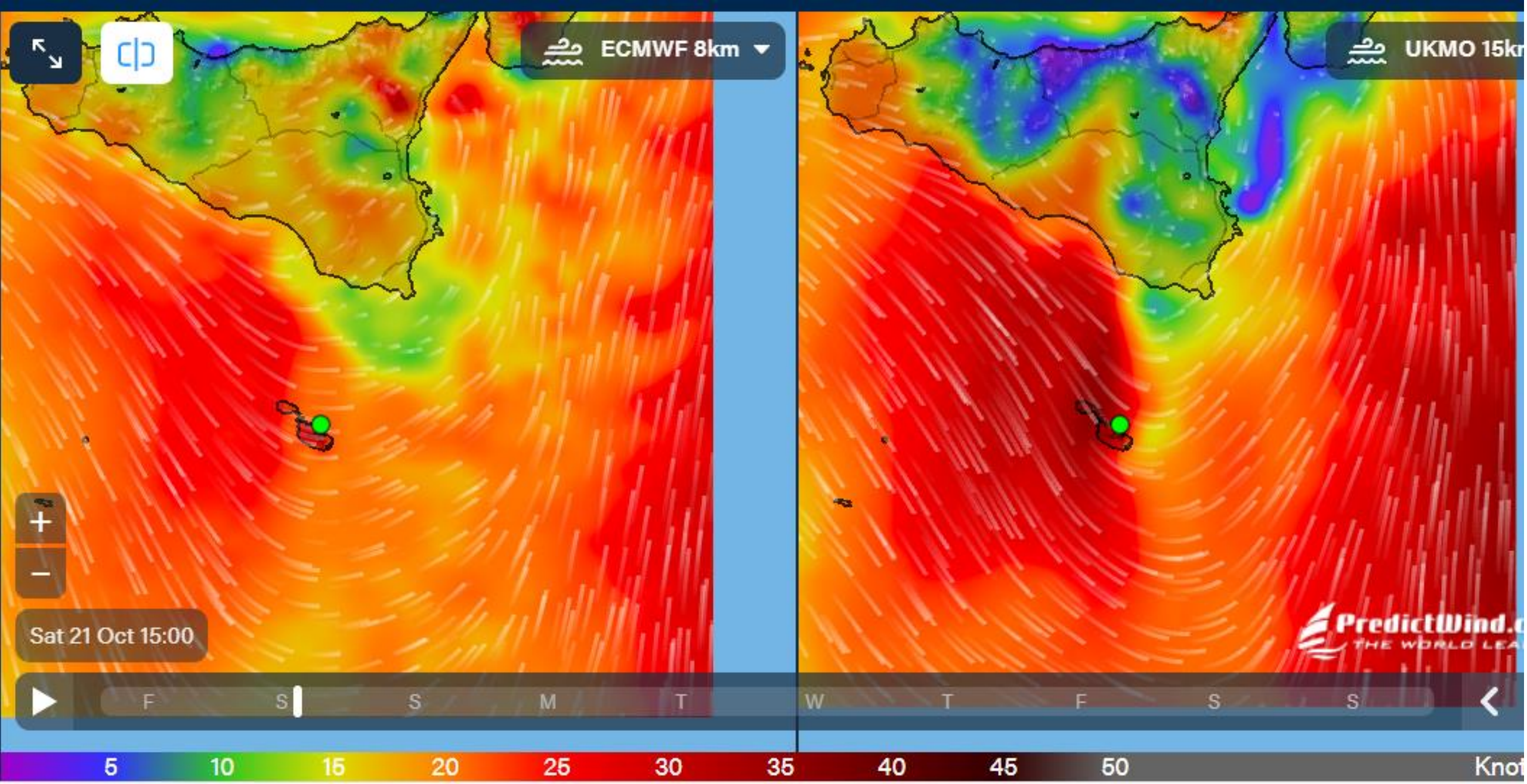
ECMWF 8km
UKMO 15km
Sat 21 Oct 15:00
F S S M T W T F S S
5 10 15 20 25 30 35 40 45 50 Knot

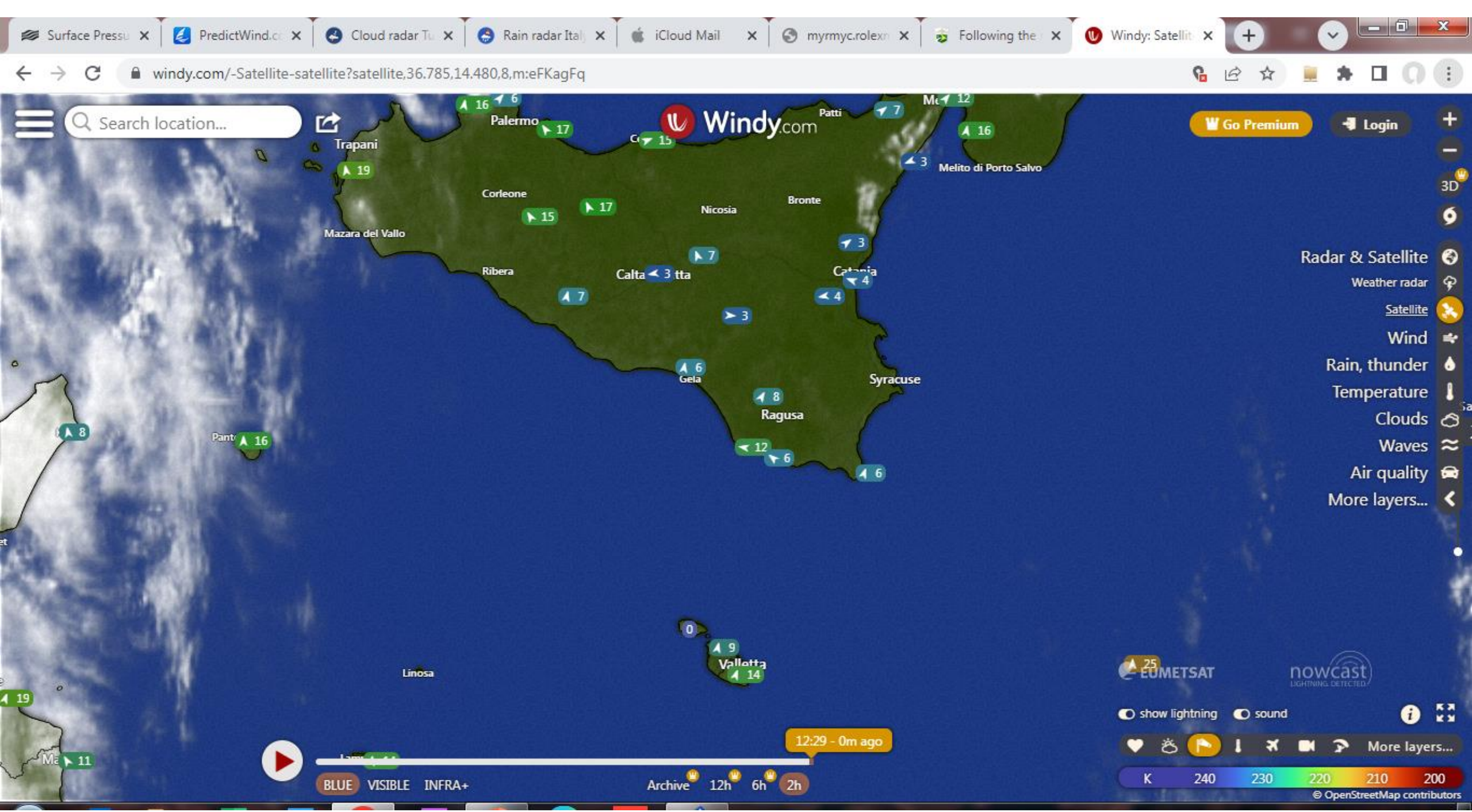
Surface Pressu
PredictWind.c
Cloud radar Tu
Rain radar Ital
iCloud Mail
myrmyc.rolexn
Following the
Windy: Satellit
windy.com/-Satellite-satellite?satellite,36.785,14.480,8,m:eFKagFq
Search location...
Windy.com
Go Premium
Login
Trapani
Palermo
Patti
Melito di Porto Salvo
Corleone
Nicosia
Bronte
Mazara del Vallo
Ribera
Gela
Syracuse
Ragusa
Linosa
Valletta
Radar & Satellite
Weather radar
Satellite
Wind
Rain, thunder
Temperature
Clouds
Waves
Air quality
More layers...
show lightning
sound
12:29 - 0m ago
BLUE
VISIBLE
INFRA+
Archive
12h
6h
2h
K
240
230
220
210
200
© OpenStreetMap contributors

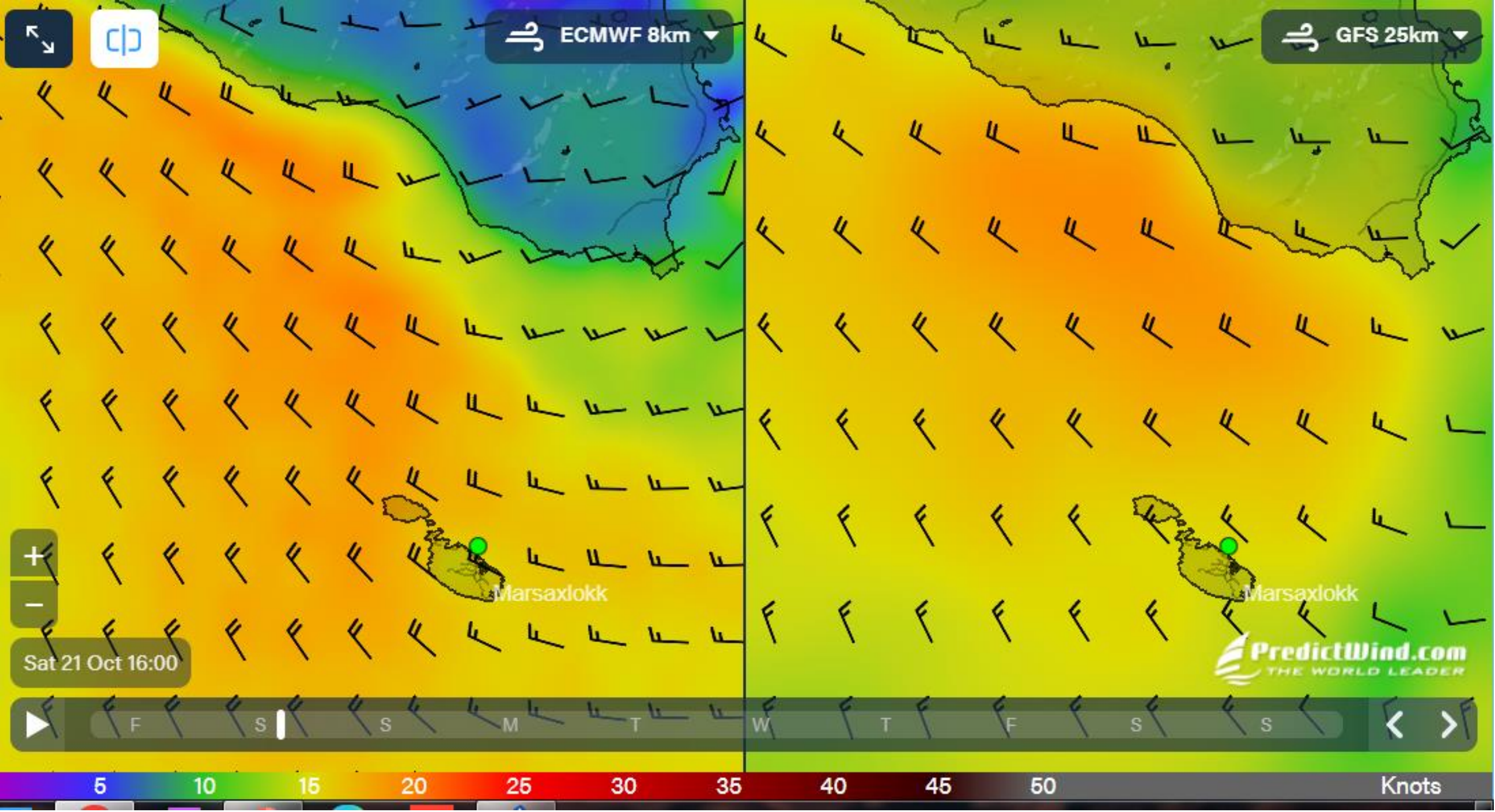
ECMWF 8km
GFS 25km
Marsaxlokk
Marsaxlokk
Sat 21 Oct 16:00
F S S M T W T F S S
PredictWind.com
THE WORLD LEADER
5 10 15 20 25 30 35 40 45 50 Knots

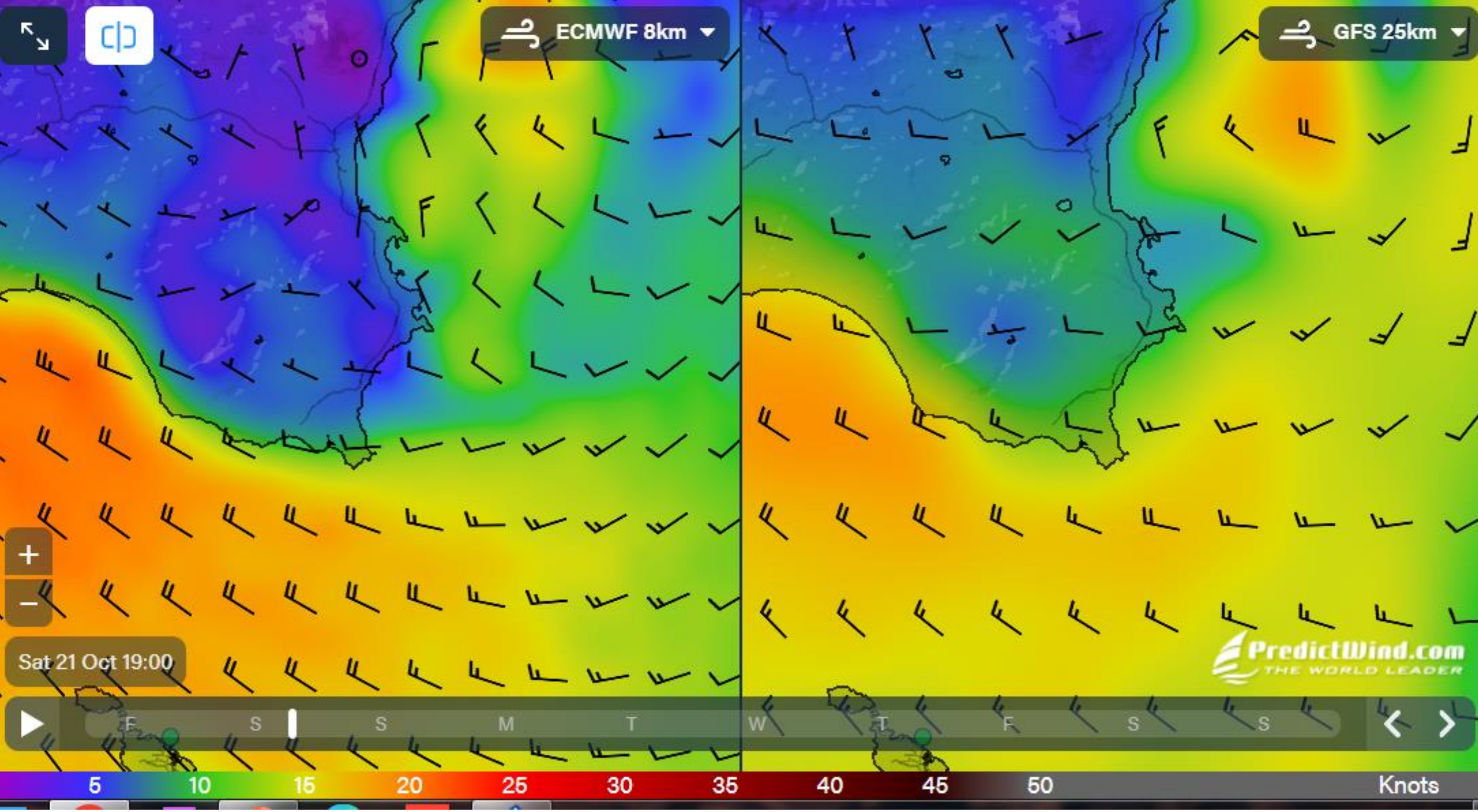
ECMWF 8km
GFS 25km
Sat 21 Oct 19:00
F S S M T W T F S S
PredictWind.com
THE WORLD LEADER
5 10 15 20 25 30 35 40 45 50 Knots

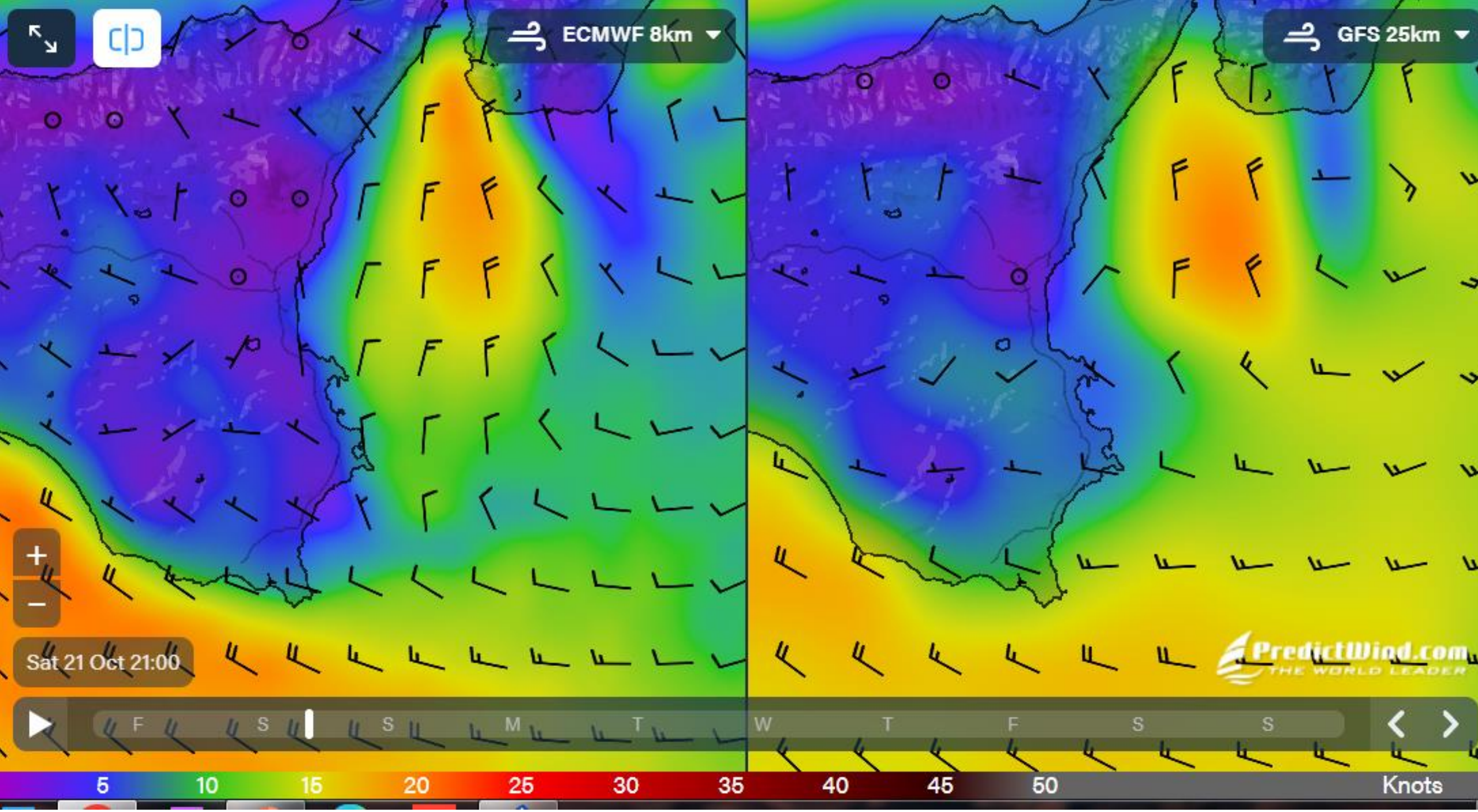
ECMWF 8km
GFS 25km
Sat 21 Oct 21:00
F S S M T W T F S S
PredictWind.com
THE WORLD LEADER
5 10 15 20 25 30 35 40 45 50 Knots

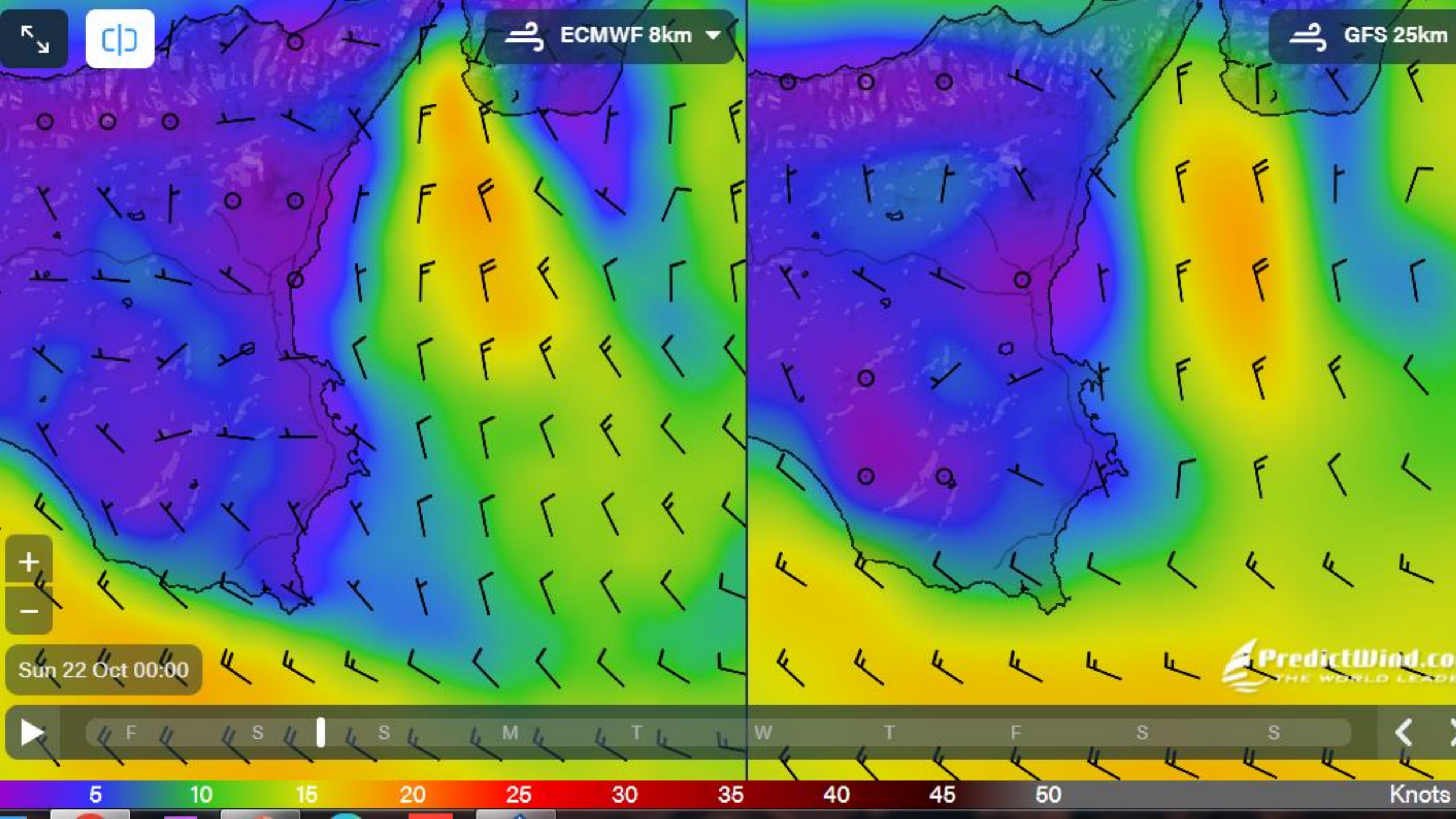
ECMWF 8km
GFS 25km
Sun 22 Oct 00:00
F S S M T W T F S S
5 10 15 20 25 30 35 40 45 50 Knots

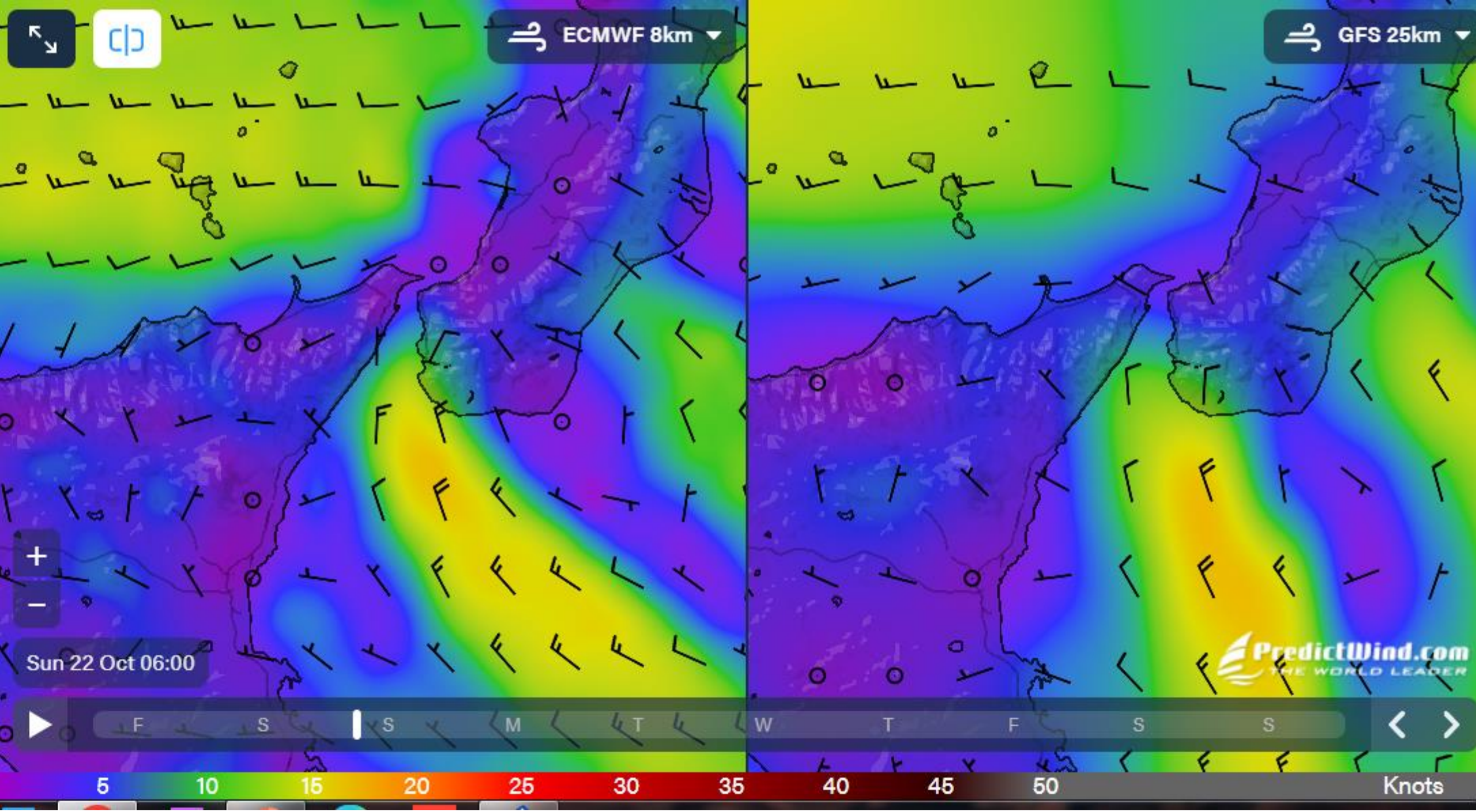
ECMWF 8km
GFS 25km
Sun 22 Oct 06:00
F S S M T W T F S S
PredictWind.com
THE WORLD LEADER
5 10 15 20 25 30 35 40 45 50 Knots

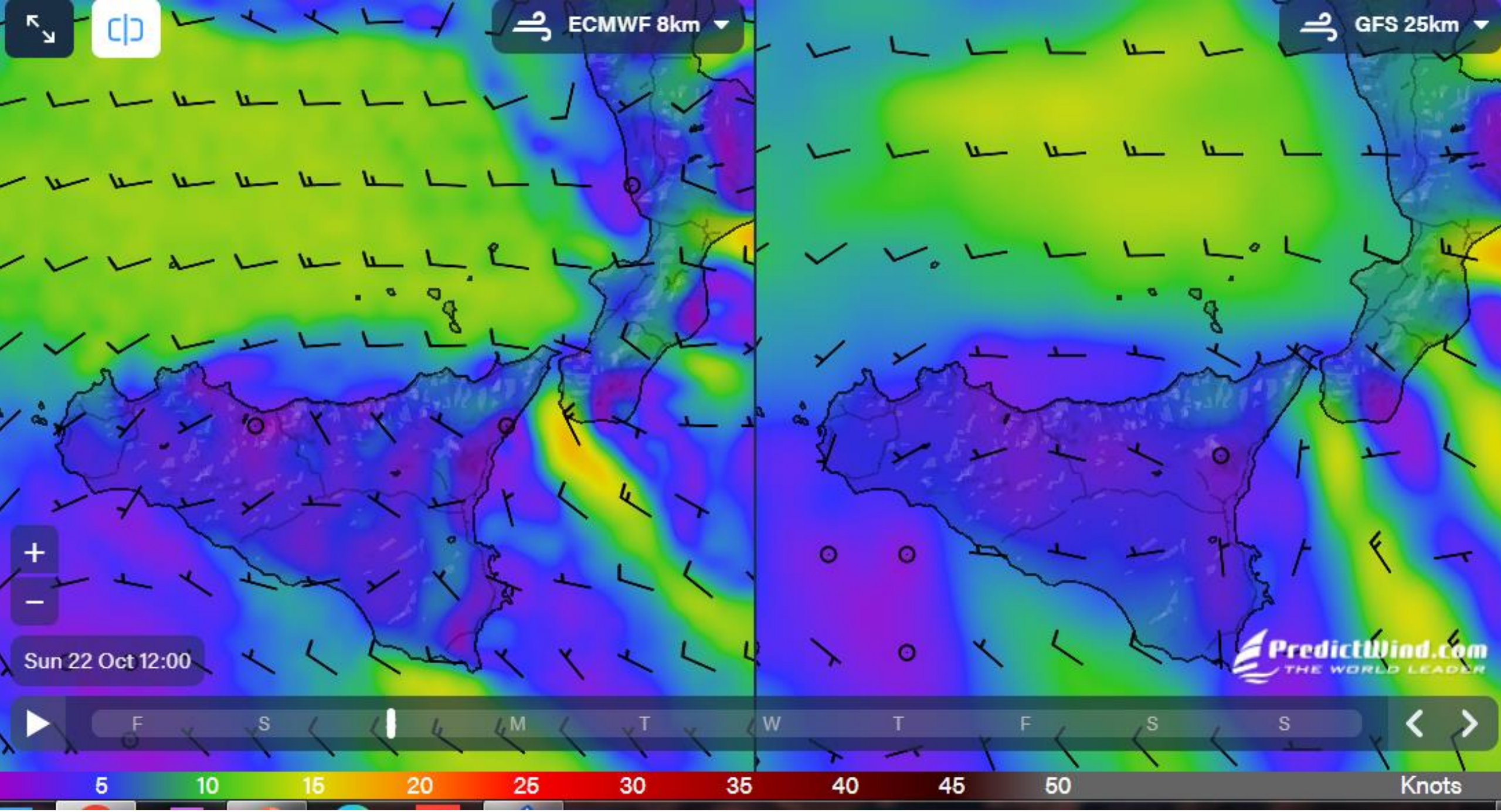
ECMWF 8km
GFS 25km
Sun 22 Oct 12:00
F
S
M
T
W
T
F
S
S
PredictWind.com
THE WORLD LEADER
5
10
15
20
25
30
35
40
45
50
Knots

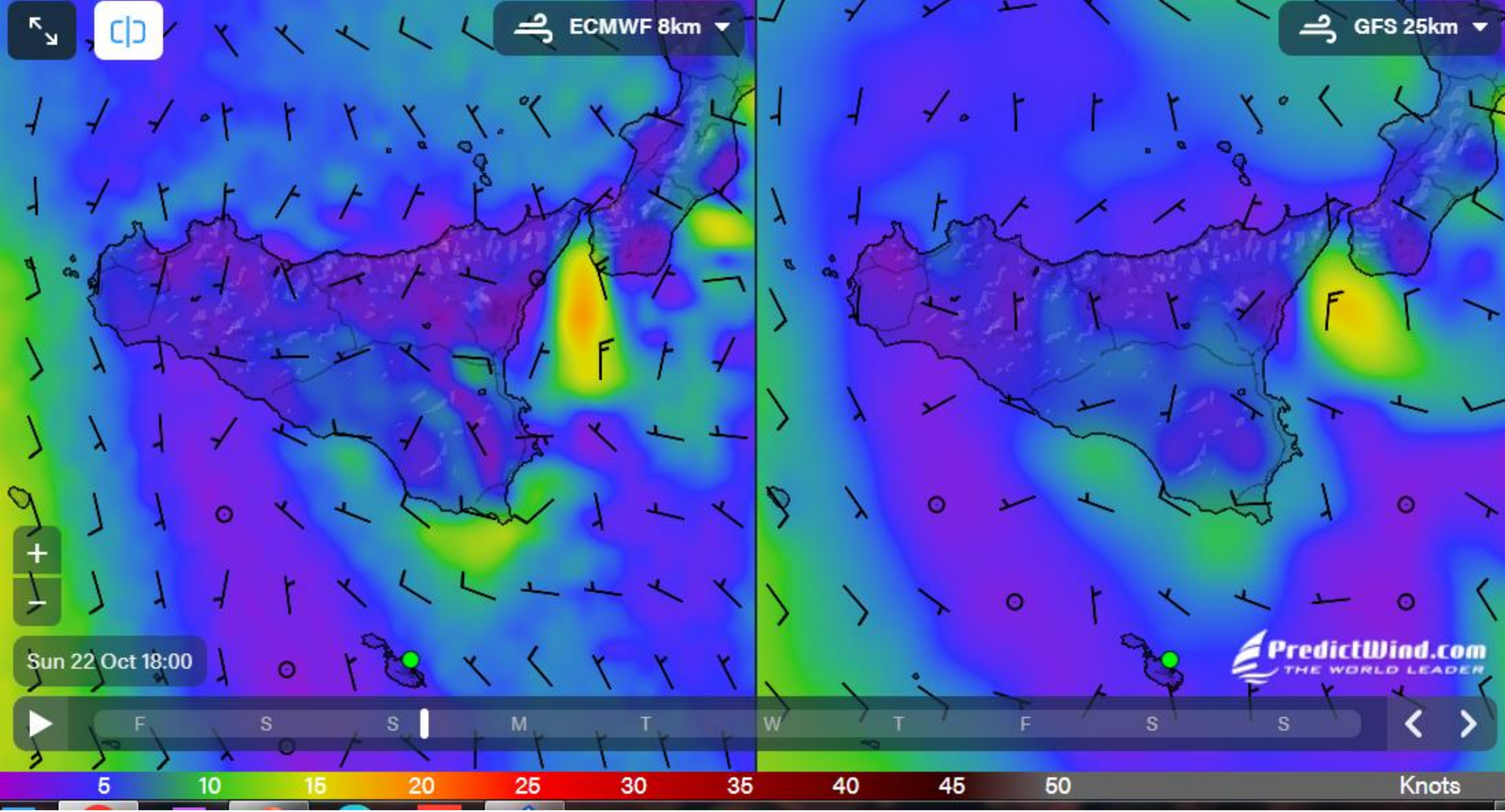
ECMWF 8km
GFS 25km
Sun 22 Oct 18:00
F S S M T W T F S S
PredictWind.com
THE WORLD LEADER
5 10 15 20 25 30 35 40 45 50 Knots

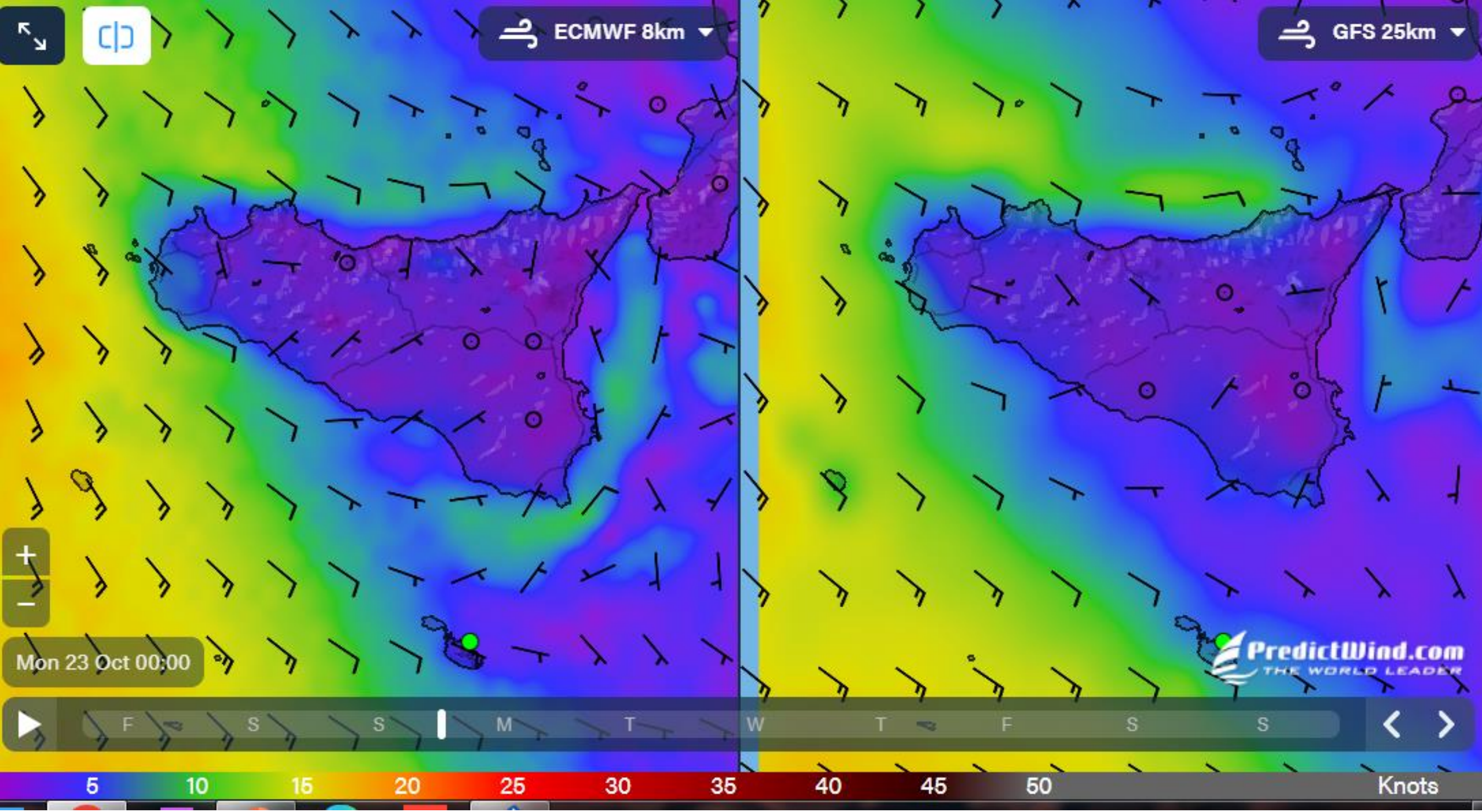
ECMWF 8km
GFS 25km
Mon 23 Oct 00;00
F S S M T W T F S S
PredictWind.com
THE WORLD LEADER
5 10 15 20 25 30 35 40 45 50 Knots

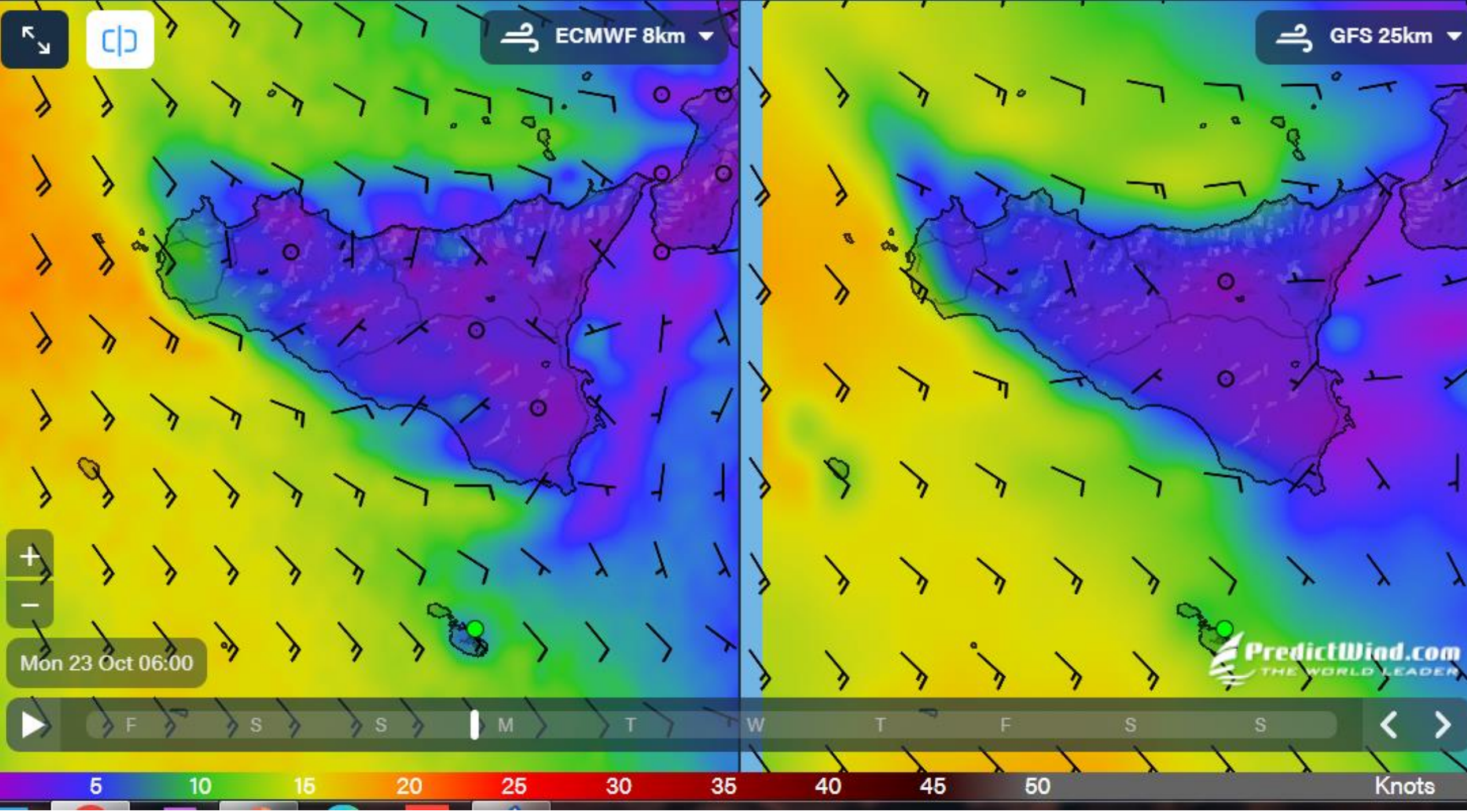
ECMWF 8km
GFS 25km
Mon 23 Oct 06:00
F
S
S
M
T
W
T
F
S
S
PredictWind.com
THE WORLD LEADER
5
10
15
20
25
30
35
40
45
50
Knots

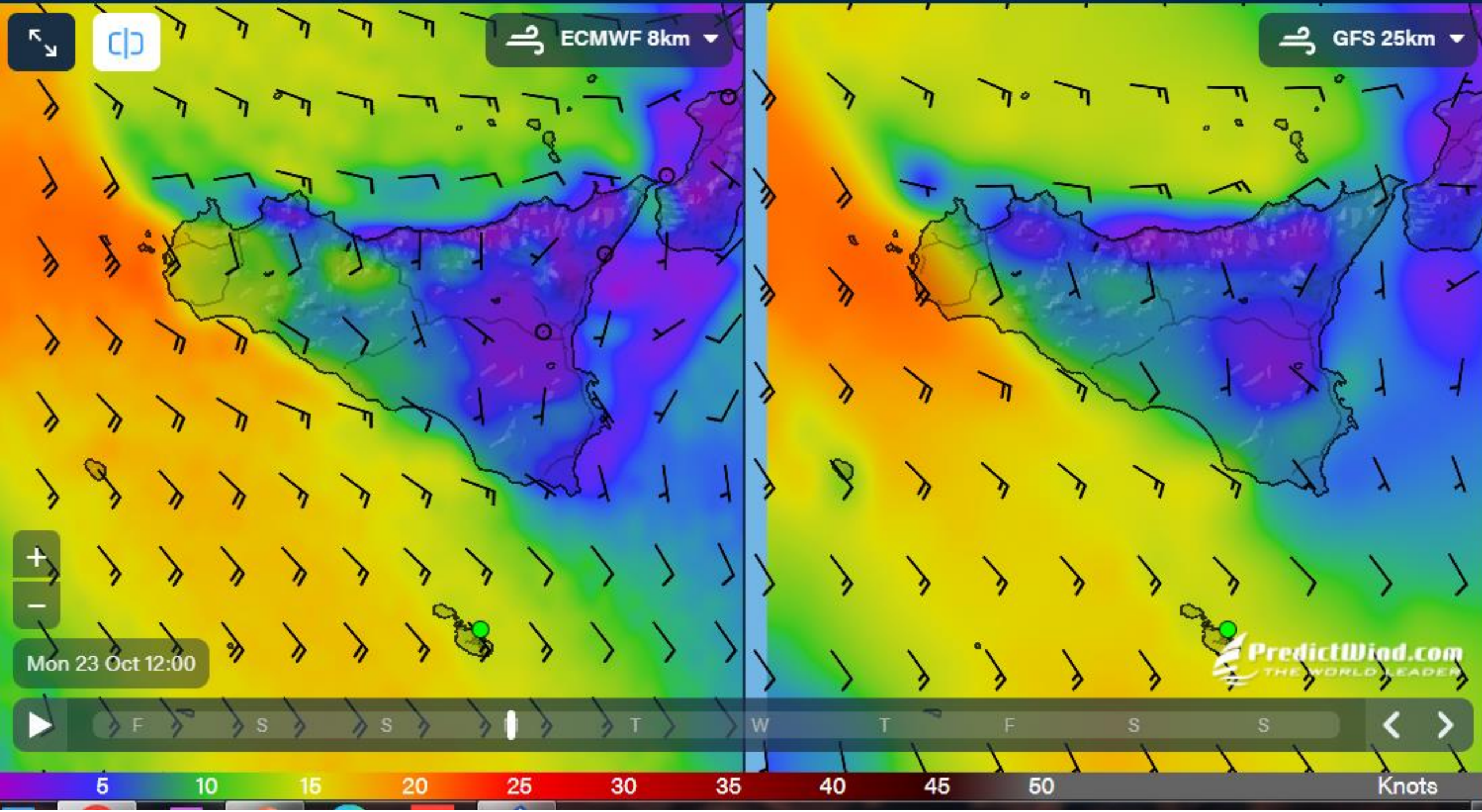
ECMWF 8km
GFS 25km
Mon 23 Oct 12:00
F
S
S
T
W
T
F
S
S
PredictWind.com
THE WORLD LEADER
5
10
15
20
25
30
35
40
45
50
Knots

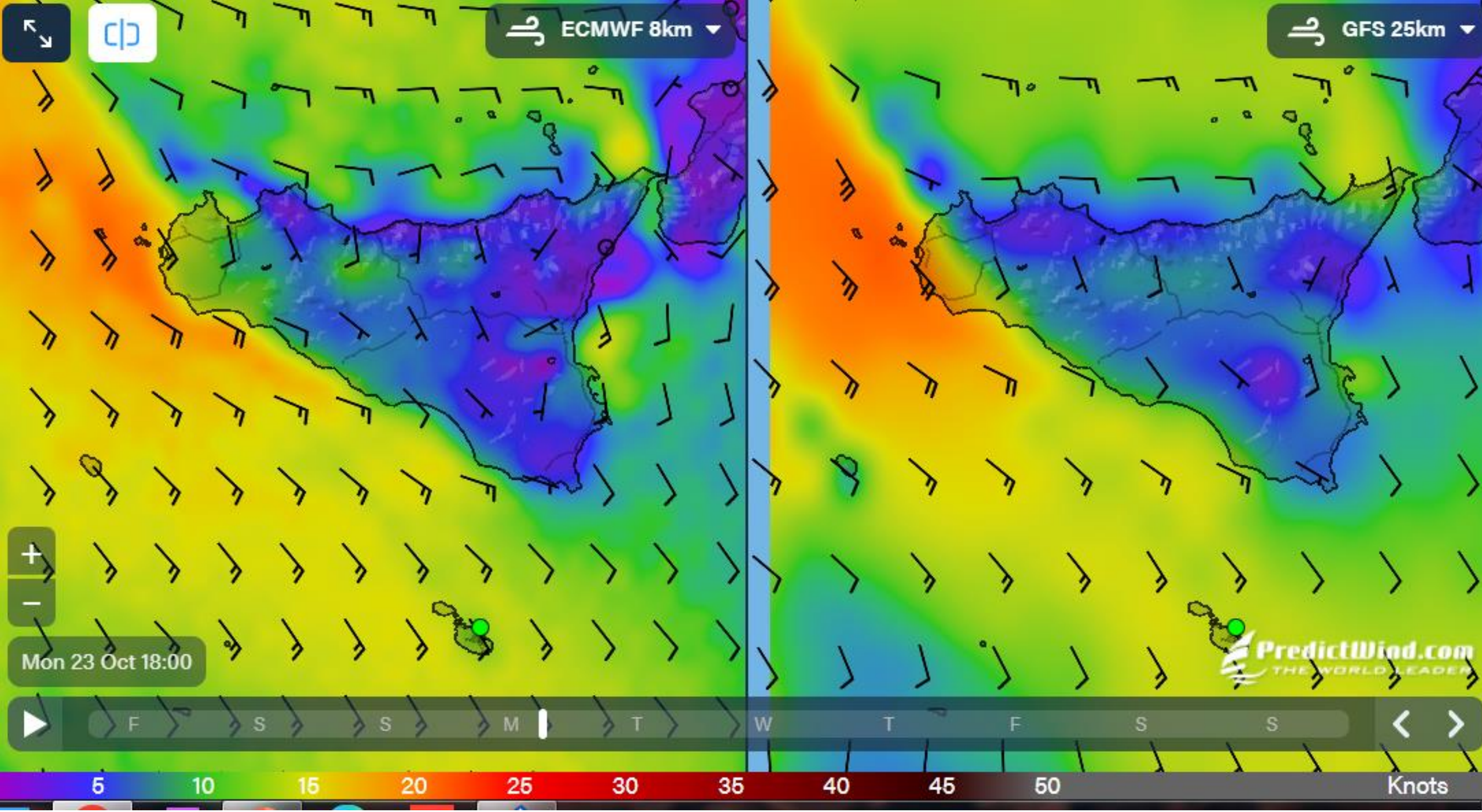
ECMWF 8km
GFS 25km
Mon 23 Oct 18:00
F
S
S
M
T
W
T
F
S
S
PredictWind.com
THE WORLD LEADER
5
10
15
20
25
30
35
40
45
50
Knots

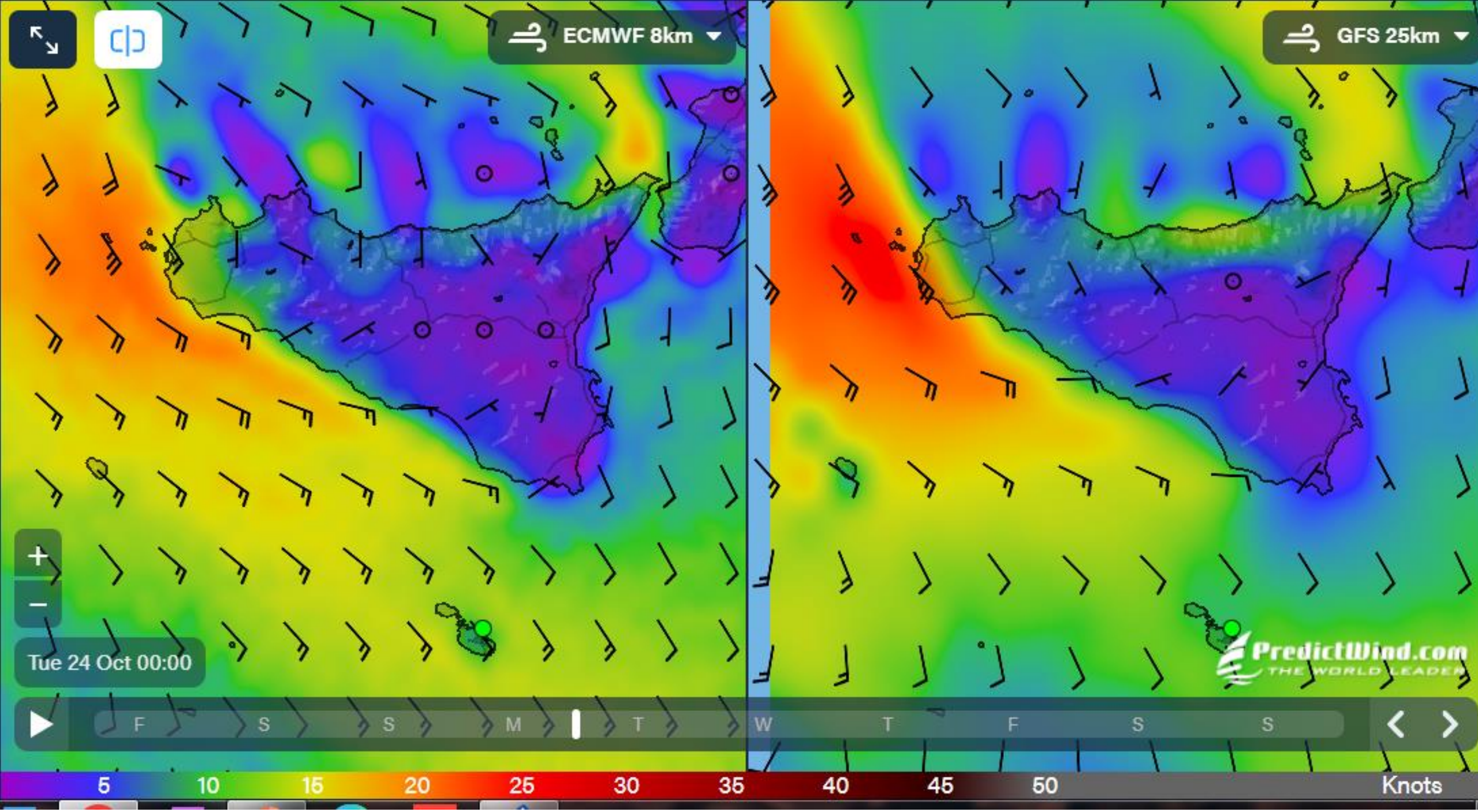
ECMWF 8km
GFS 25km
Tue 24 Oct 00:00
F
S
S
M
T
W
T
F
S
S
PredictWind.com
THE WORLD LEADER
5
10
15
20
25
30
35
40
45
50
Knots

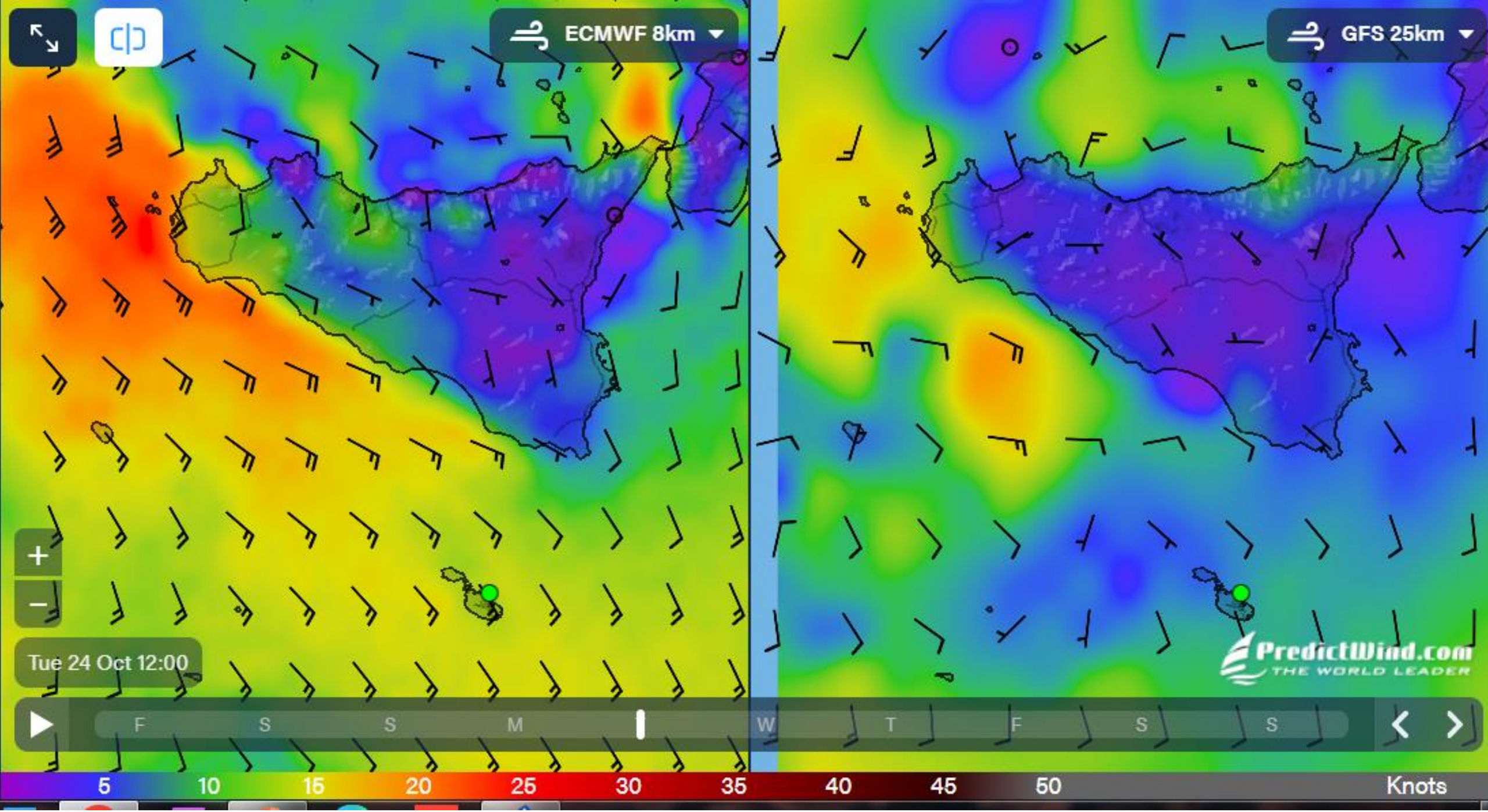
ECMWF 8km
GFS 25km
Tue 24 Oct 12:00
F
S
S
M
W
T
F
S
S
PredictWind.com
THE WORLD LEADER
5
10
15
20
25
30
35
40
45
50
Knots

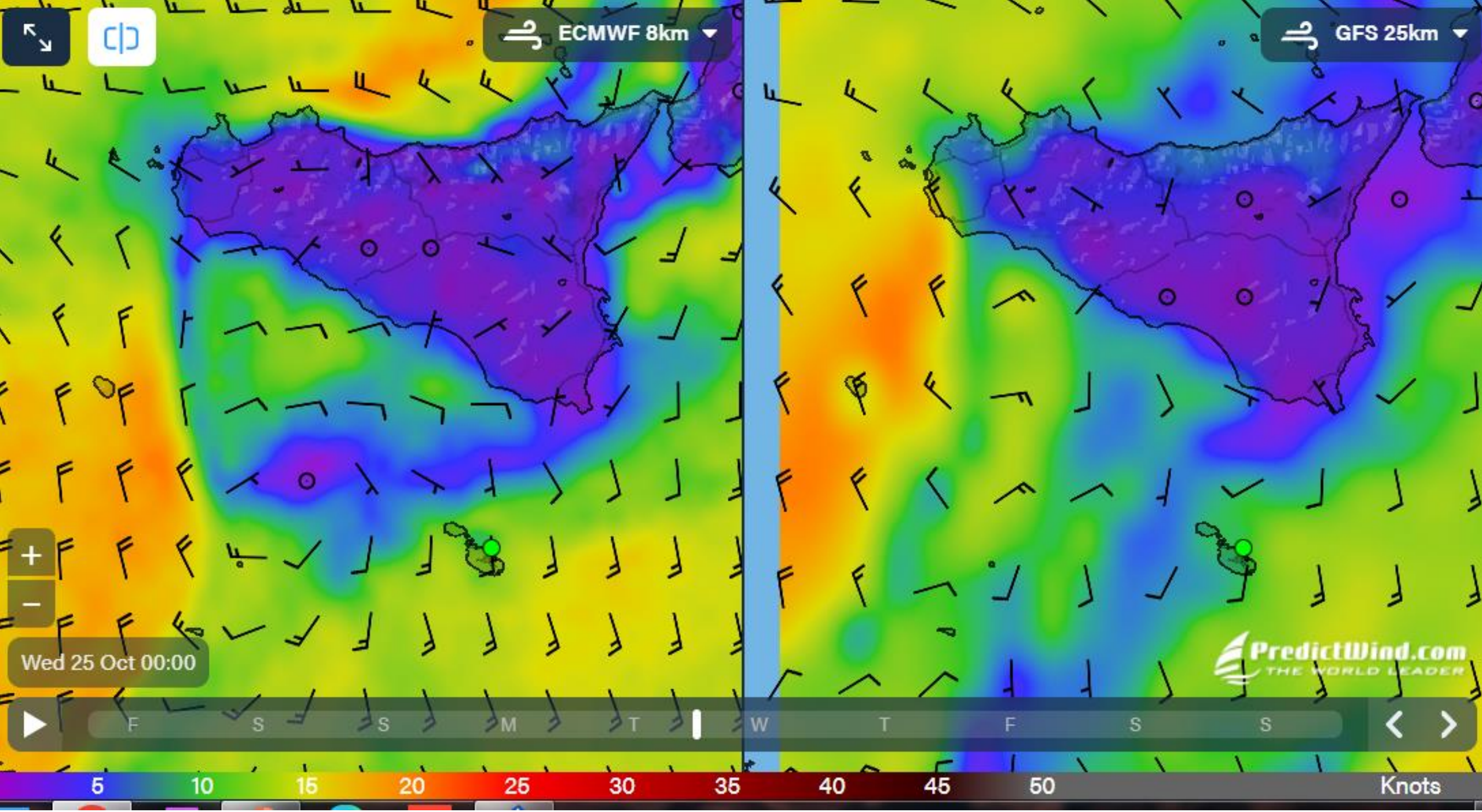
ECMWF 8km
GFS 25km
Wed 25 Oct 00:00
F S S M T W T F S S
PredictWind.com
THE WORLD LEADER
5 10 15 20 25 30 35 40 45 50 Knots

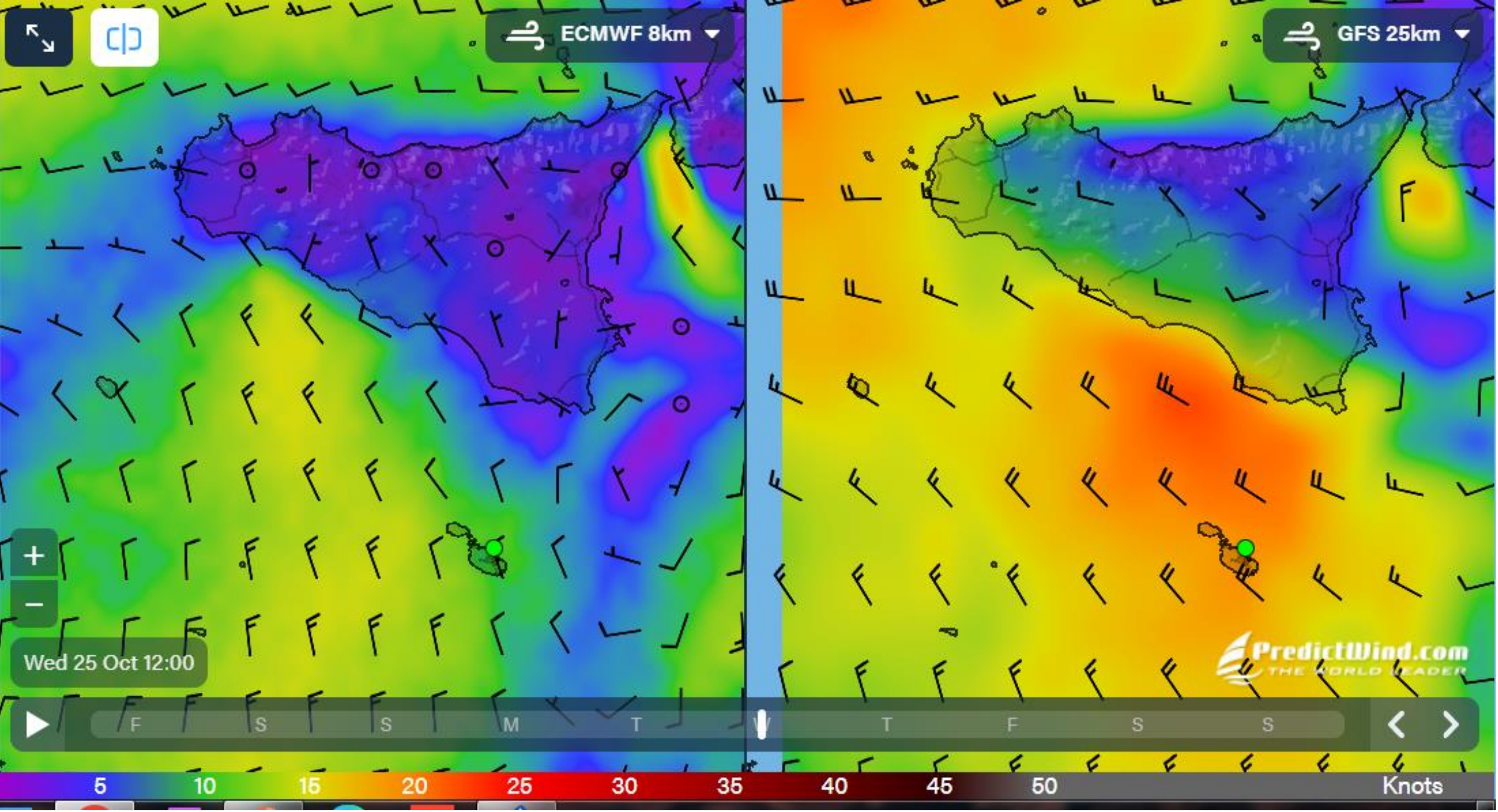
ECMWF 8km
GFS 25km
Wed 25 Oct 12:00
F S S M T W T F S S
PredictWind.com
THE WORLD LEADER
5 10 15 20 25 30 35 40 45 50 Knots

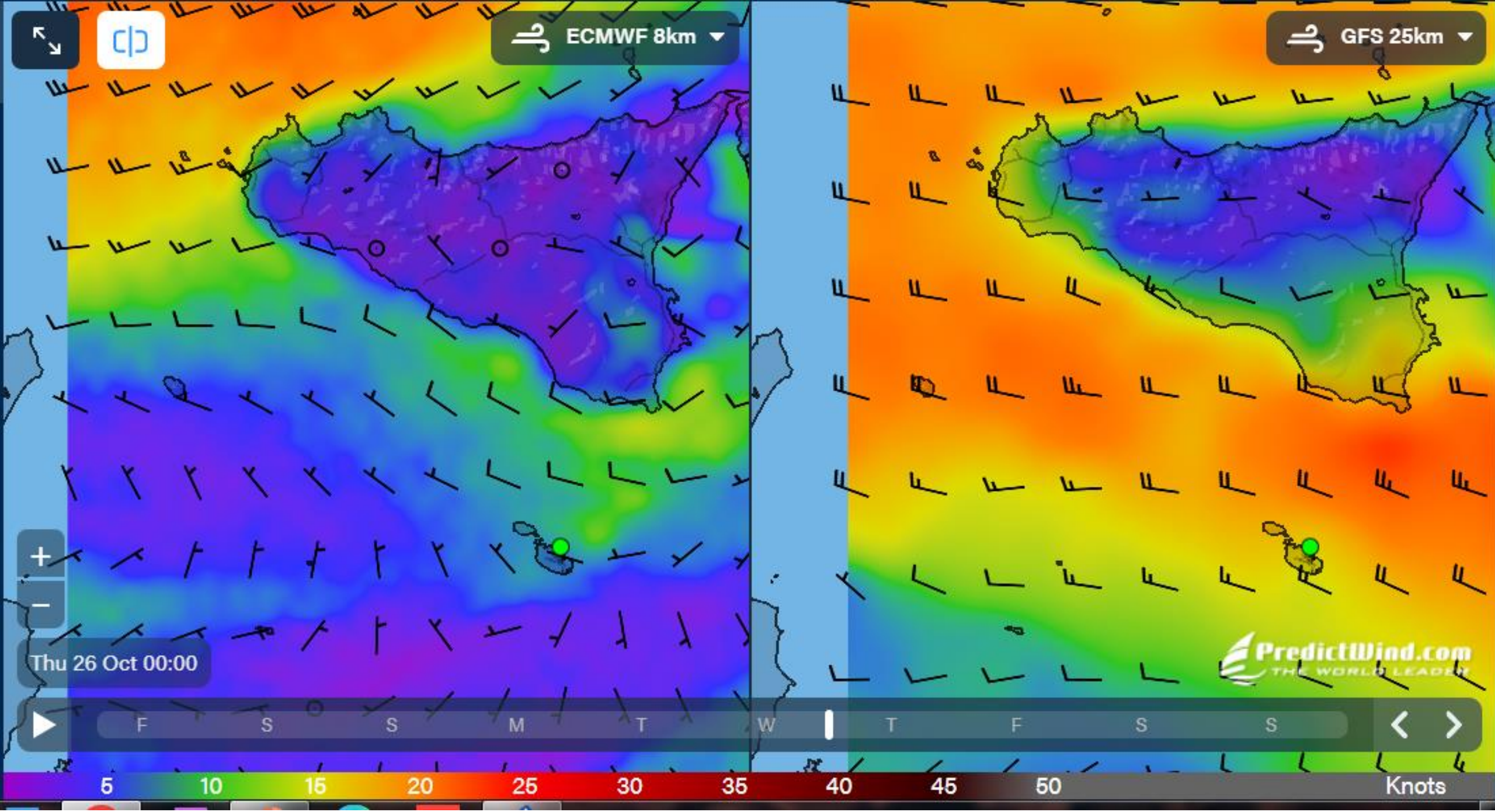
ECMWF 8km
GFS 25km
Thu 26 Oct 00:00
F S S M T W T F S S
5 10 15 20 25 30 35 40 45 50 Knots
PredictWind.com

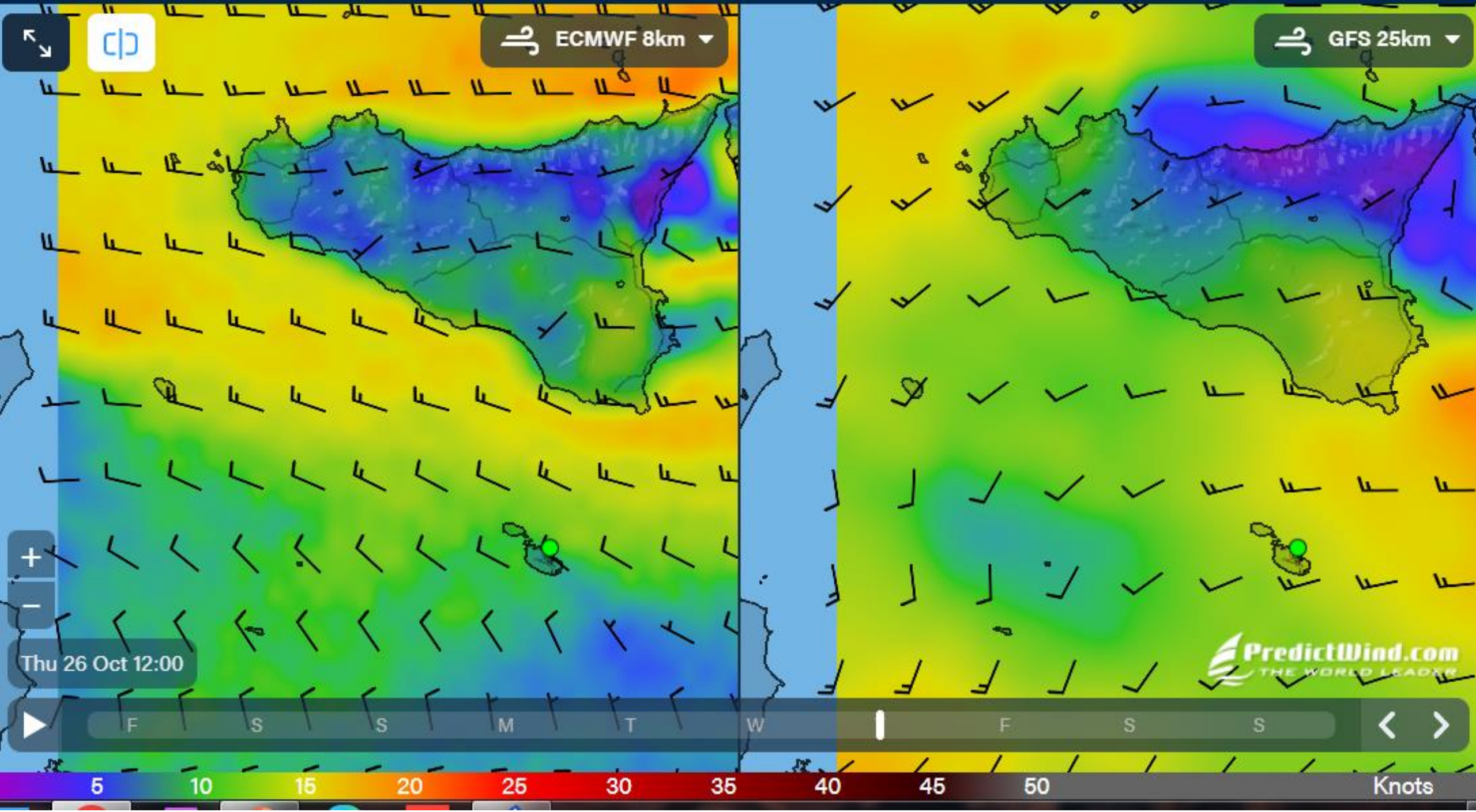
ECMWF 8km
GFS 25km
Thu 26 Oct 12:00
F S S M T W F S S
PredictWind.com
THE WORLD LEADER
5 10 15 20 25 30 35 40 45 50 Knots

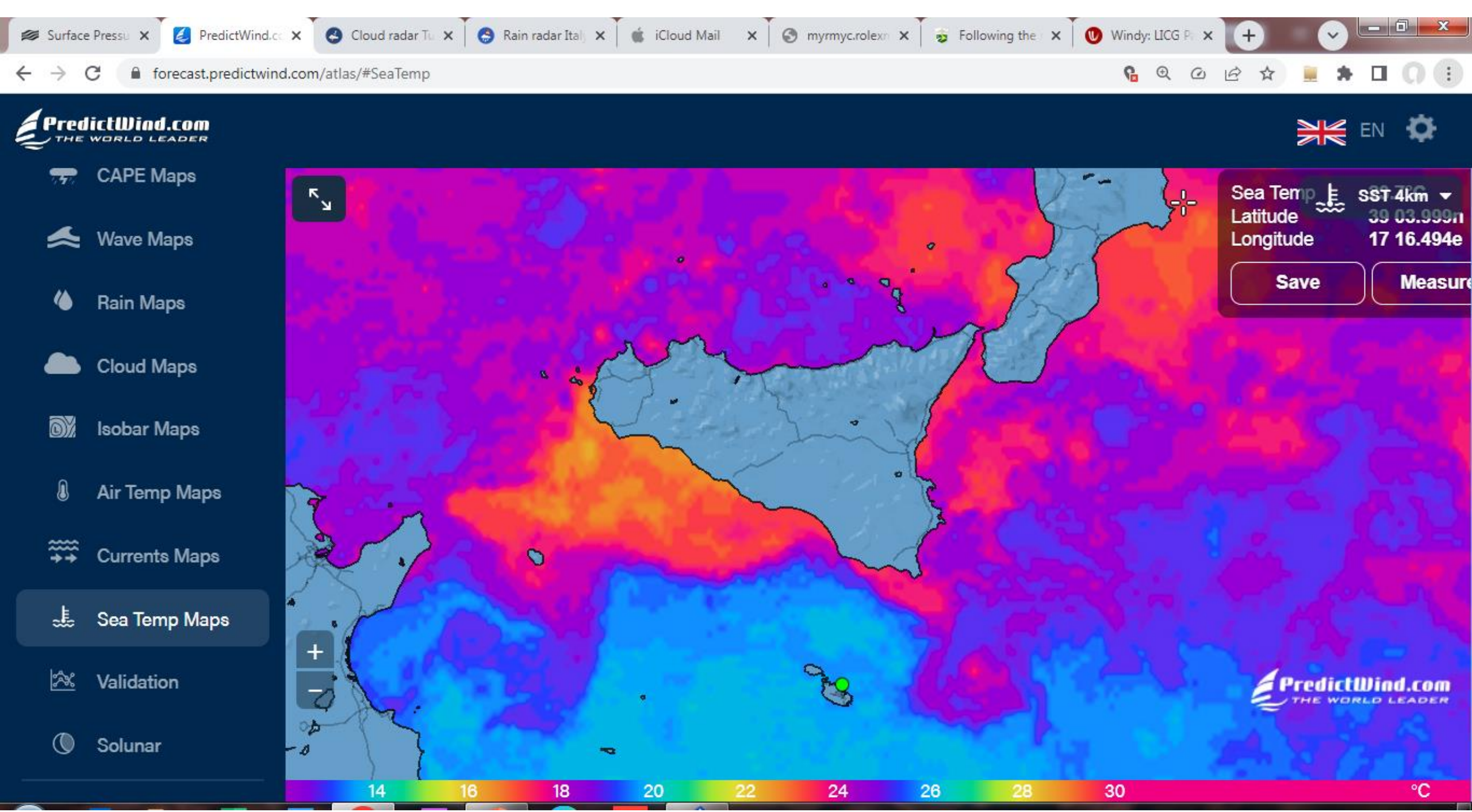
Surface Pressu
PredictWind.c
Cloud radar Tu
Rain radar Italy
iCloud Mail
myrmyc.rolexn
Following the
Windy: LICG P
forecast.predictwind.com/atlas/#SeaTemp
PredictWind.com
THE WORLD LEADER
EN
CAPE Maps
Wave Maps
Rain Maps
Cloud Maps
Isobar Maps
Air Temp Maps
Currents Maps
Sea Temp Maps
Validation
Solunar
Sea Temp
SST 4km
Latitude
Longitude
17 16.494e
Save
Measure
PredictWind.com
THE WORLD LEADER
14
16
18
20
22
24
26
28
30
°C

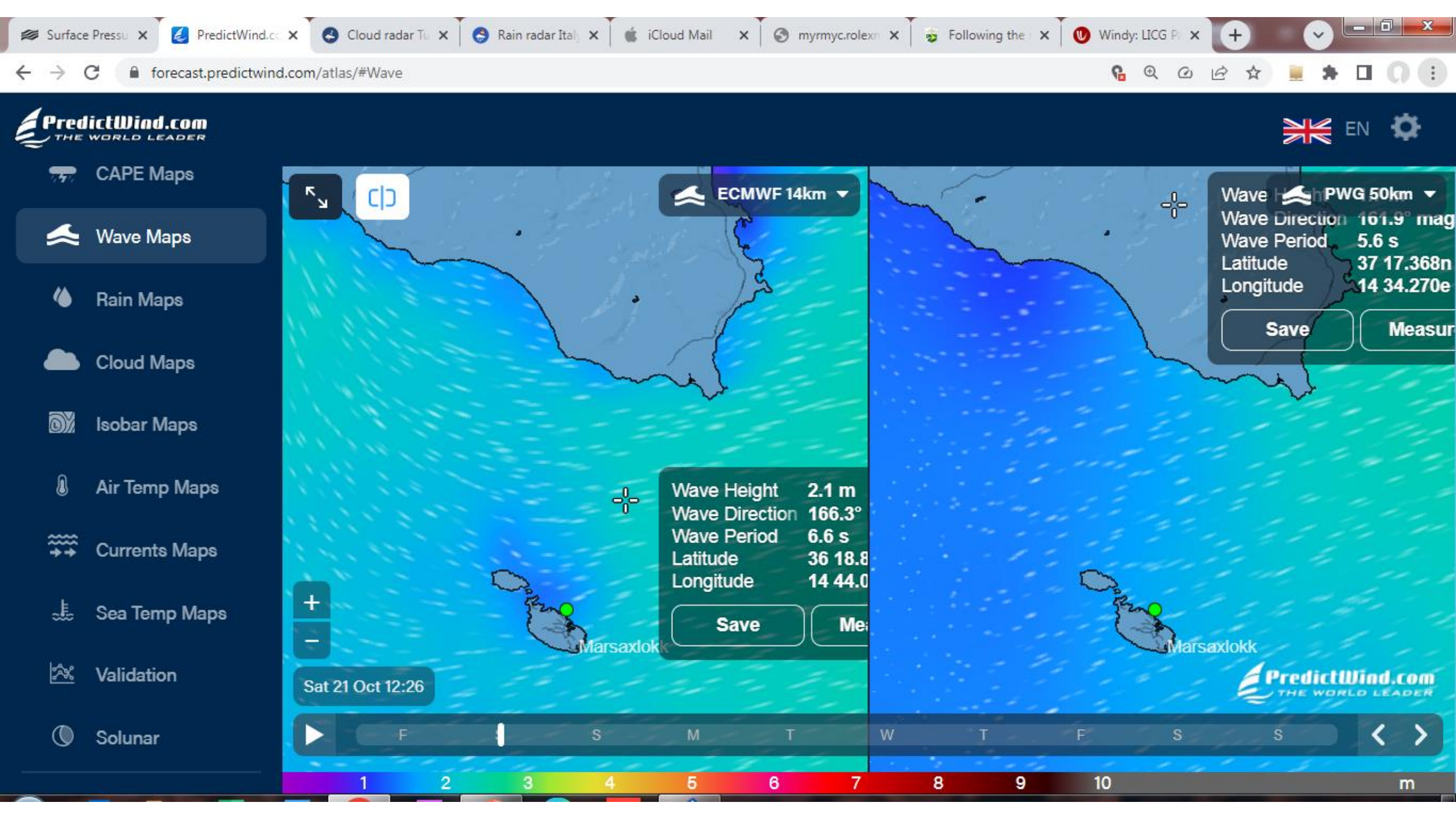
Surface Pressu
PredictWind.c
Cloud radar Tu
Rain radar Ital
iCloud Mail
myrmyc.rolexn
Following the
Windy: LICG P
forecast.predictwind.com/atlas/#Wave
PredictWind.com
THE WORLD LEADER
EN
CAPE Maps
Wave Maps
Rain Maps
Cloud Maps
Isobar Maps
Air Temp Maps
Currents Maps
Sea Temp Maps
Validation
Solunar
ECMWF 14km
Wave Height 2.1 m
Wave Direction 166.3°
Wave Period 6.6 s
Latitude 36 18.8
Longitude 14 44.0
Save
Marsaxlokk
Sat 21 Oct 12:26
F S M T W T F S S
1 2 3 4 5 6 7 8 9 10 m
PWG 50km
Wave Direction 161.9° mag
Wave Period 5.6 s
Latitude 37 17.368n
Longitude 14 34.270e
Save
Measur
Marsaxlokk
PredictWind.com
THE WORLD LEADER

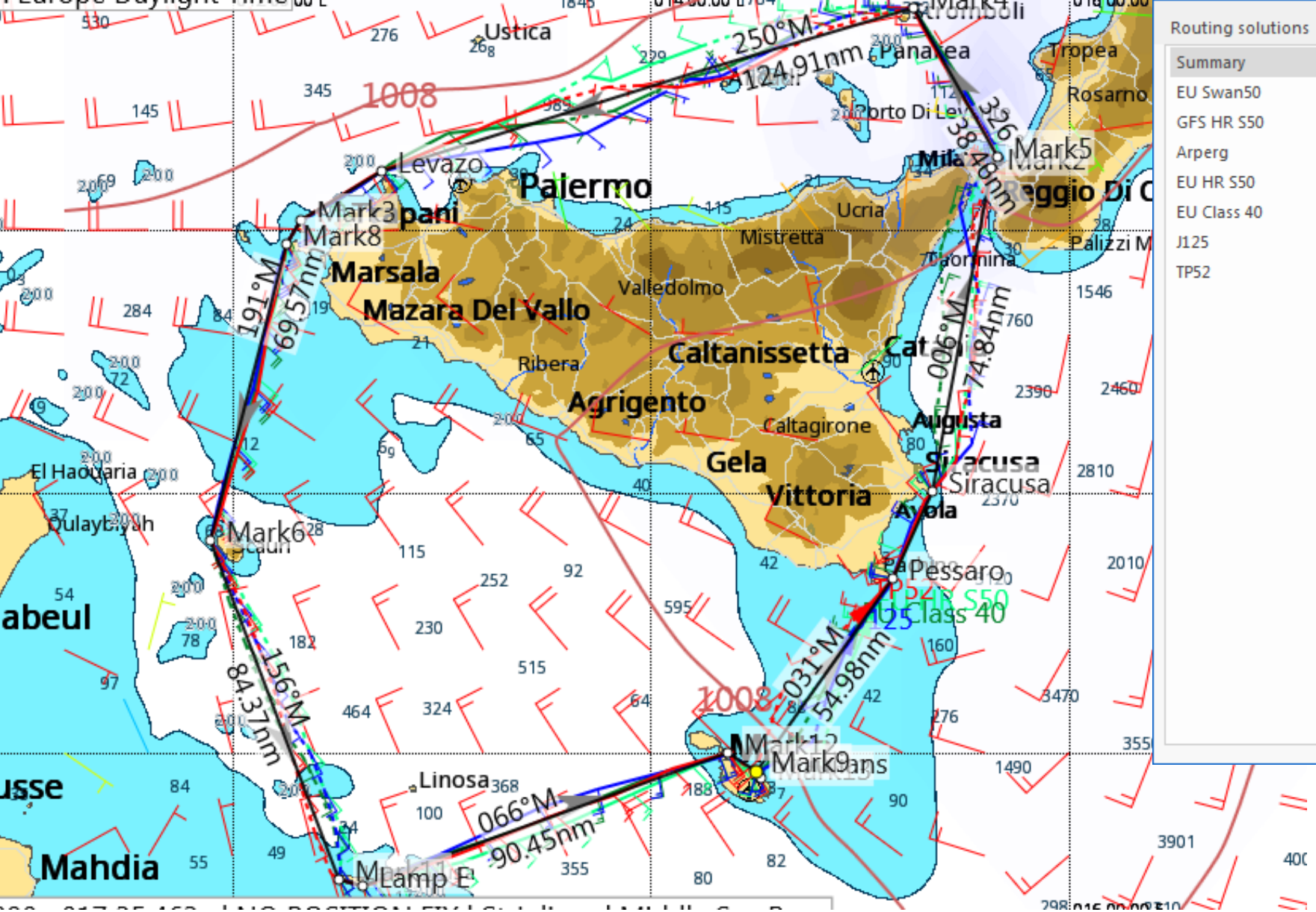

Routing solutions

Summary

EU Swan50

GFS HR S50

Arperg

EU HR S50

EU Class 40

J125

TP52

Draw	Name	Colour	Route nm	Optimal nm	Elapse
☐ I	EU Swan50		603.60	662.86	2d 22
☐ I	GFS HR S50		603.60	643.74	2d 22
☐ I	Arperg		603.60	384.93	
☑ I	EU HR S50		603.60	661.09	2d 23
☑ I	EU Class 40		603.60	651.56	3d 07
☑ I	J125		603.60	651.25	3d 07
☑ I	TP52		603.60	665.39	2d 23

To marks | To gpx | Export | Table

Delete | Set time | Select all | Deselect all | Auto-colour

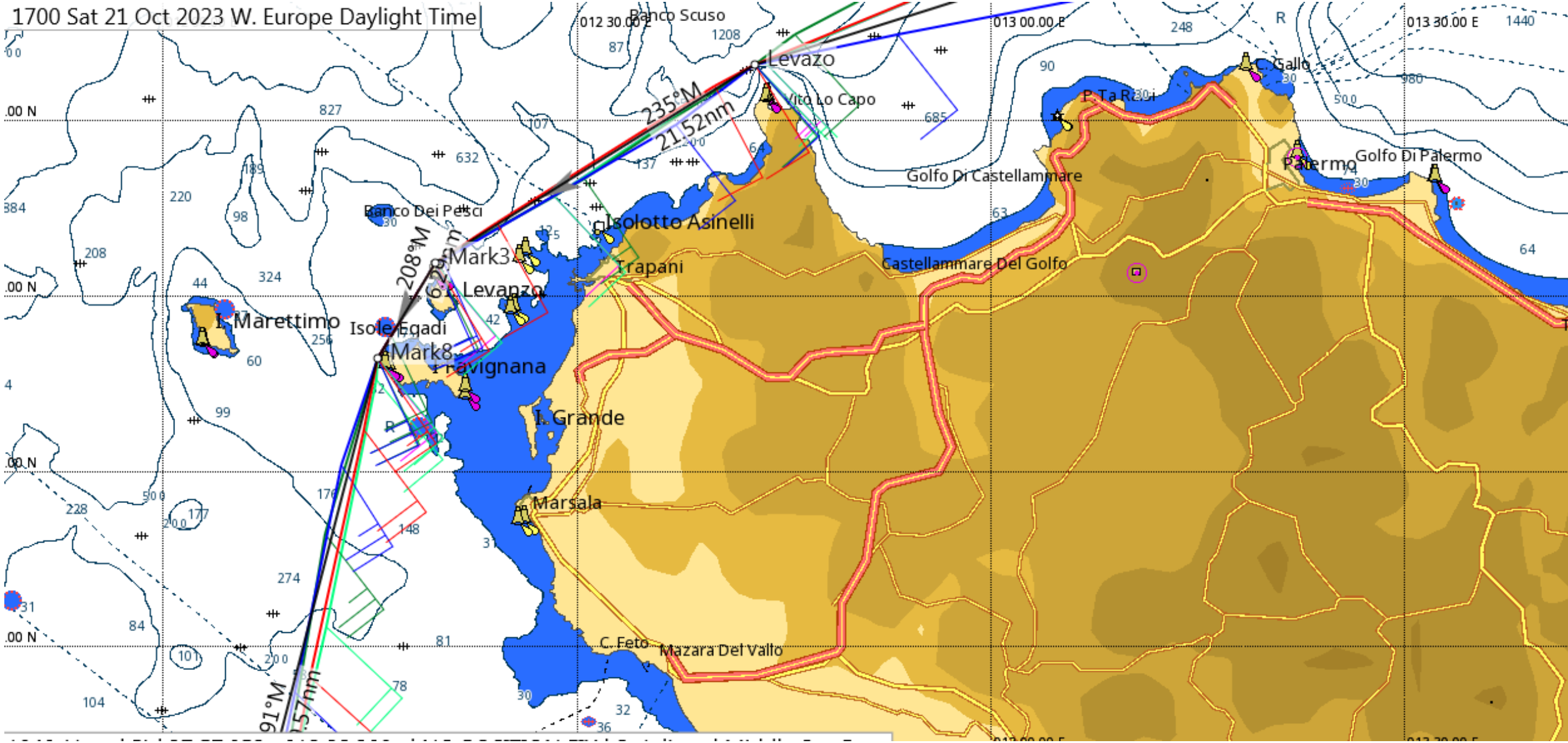
1700 Sat 21 Oct 2023 W. Europe Daylight Time
012 30.00 E
013 00.00 E
013 30.00 E
Banco Scuso
Levazo
235°M
21.52nm
Vito Lo Capo
C. Gallo
P. Ta Raisi
Palermo
Golfo Di Palermo
Golfo Di Castellammare
Banco Dei Pesci
Isolotto Asinelli
208°M
29.9nm
Mark3
Trapani
Castellammare Del Golfo
C. Levanzo
I. Marettimo
Isole Egadi
Mark8
Favignana
I. Grande
Marsala
C. Feto
Mazara Del Vallo
91°M
57nm